



Miller Lake Community Group

Water Quality Test Results by Sample Date and Sample Station



Miller Lake Community Group

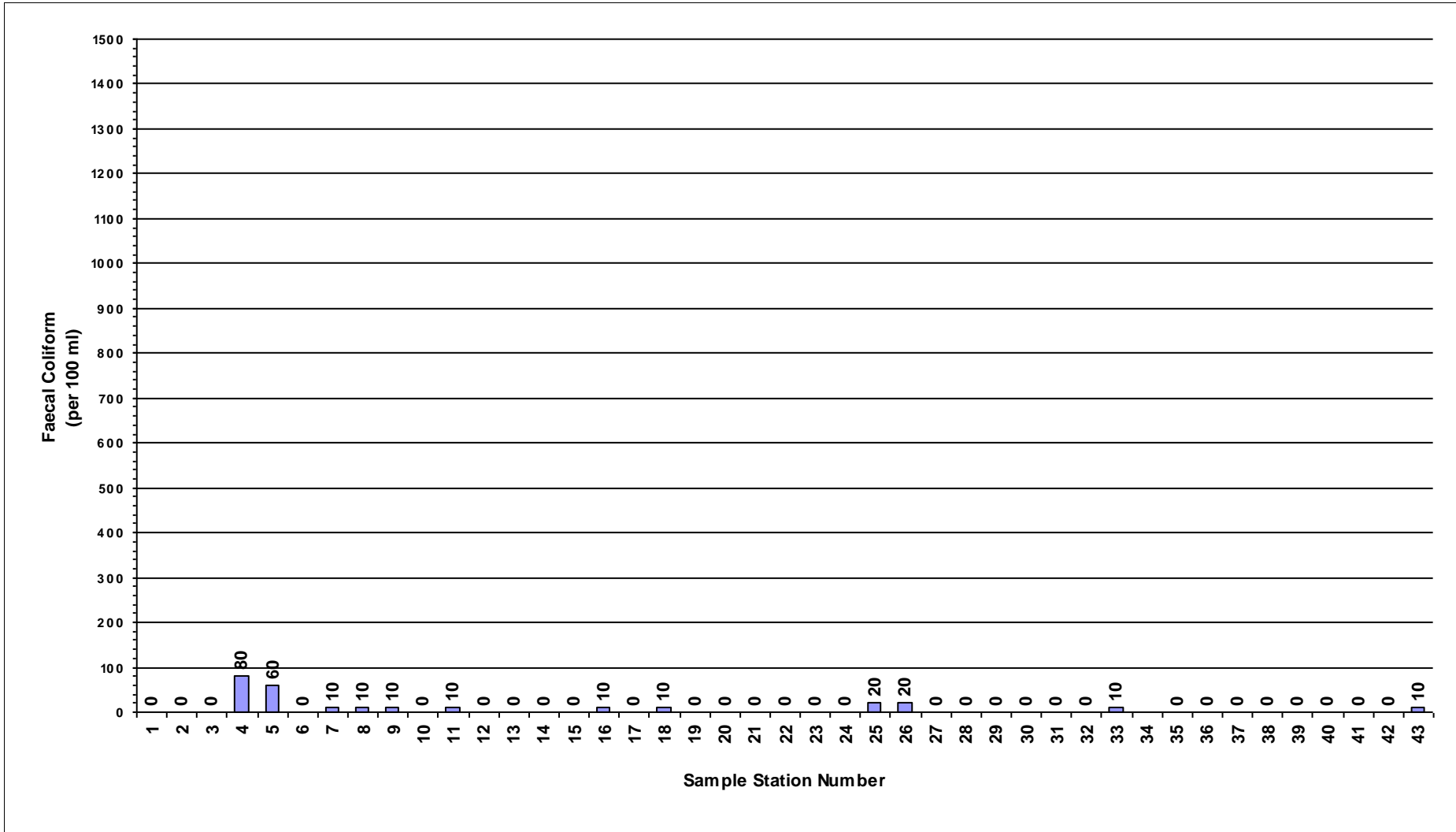
Water Quality Test Results by Sample Date and Sample Station

Sample Date

Volunteer

Field Sheet [Field Sheet](#)

Water Quality Sample Results by Sample Station for 1984-07-05





Miller Lake Community Group

Water Quality Test Results by Sample Date and Sample Station

Water Quality Sample Results by Sample Number

Sample Number	Value	Location Description
1	<10	
2	<10	
3	<10	
4	80	
5	60	
6	<10	
7	10	
8	10	
9	10	
10	<10	
11	10	
12	<10	
13	<10	
14	<10	
15	<10	
16	10	
17	<10	
18	10	
19	<10	
20	<10	
21	<10	
22	<10	
23	<10	
24	<10	
25	20	
26	20	
27	<10	
28	<10	
29	<10	
30	<10	
31	<10	
32	<10	
33	10	
34		
35	<10	
36	<10	
37	<10	
38	<10	
39	<10	



Miller Lake Community Group

Water Quality Test Results by Sample Date and Sample Station

40	<10
41	<10
42	<10
43	10



Miller Lake Community Group

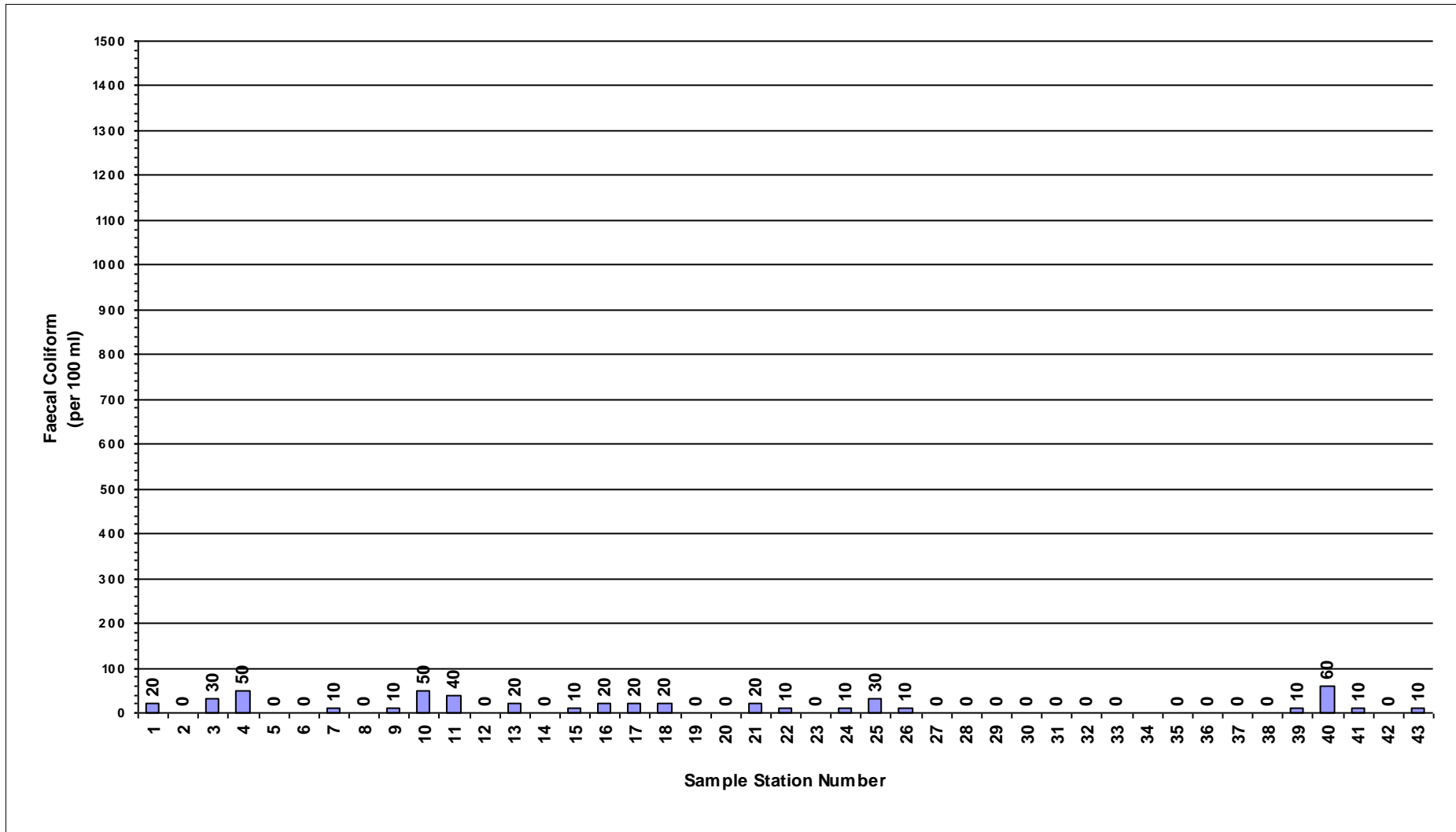
Water Quality Test Results by Sample Date and Sample Station

Sample Date

Volunteer

Field Sheet [Field Sheet](#)

Water Quality Sample Results by Sample Station for 1984-07-12





Miller Lake Community Group

Water Quality Test Results by Sample Date and Sample Station

Water Quality Sample Results by Sample Number

Sample Number	Value	Location Description
1	20	
2	<10	
3	30	
4	50	
5	<10	
6	<10	
7	10	
8	<10	
9	10	
10	50	
11	40	
12	<10	
13	20	
14	<10	
15	10	
16	20	
17	20	
18	20	
19	<10	
20	<10	
21	20	
22	10	
23	<10	
24	10	
25	30	
26	10	
27	<10	
28	<10	
29	<10	
30	<10	
31	<10	
32	<10	
33	<10	
34		
35	<10	
36	<10	
37	<10	
38	<10	
39	10	



Miller Lake Community Group

Water Quality Test Results by Sample Date and Sample Station

40	60
41	10
42	<10
43	10



Miller Lake Community Group

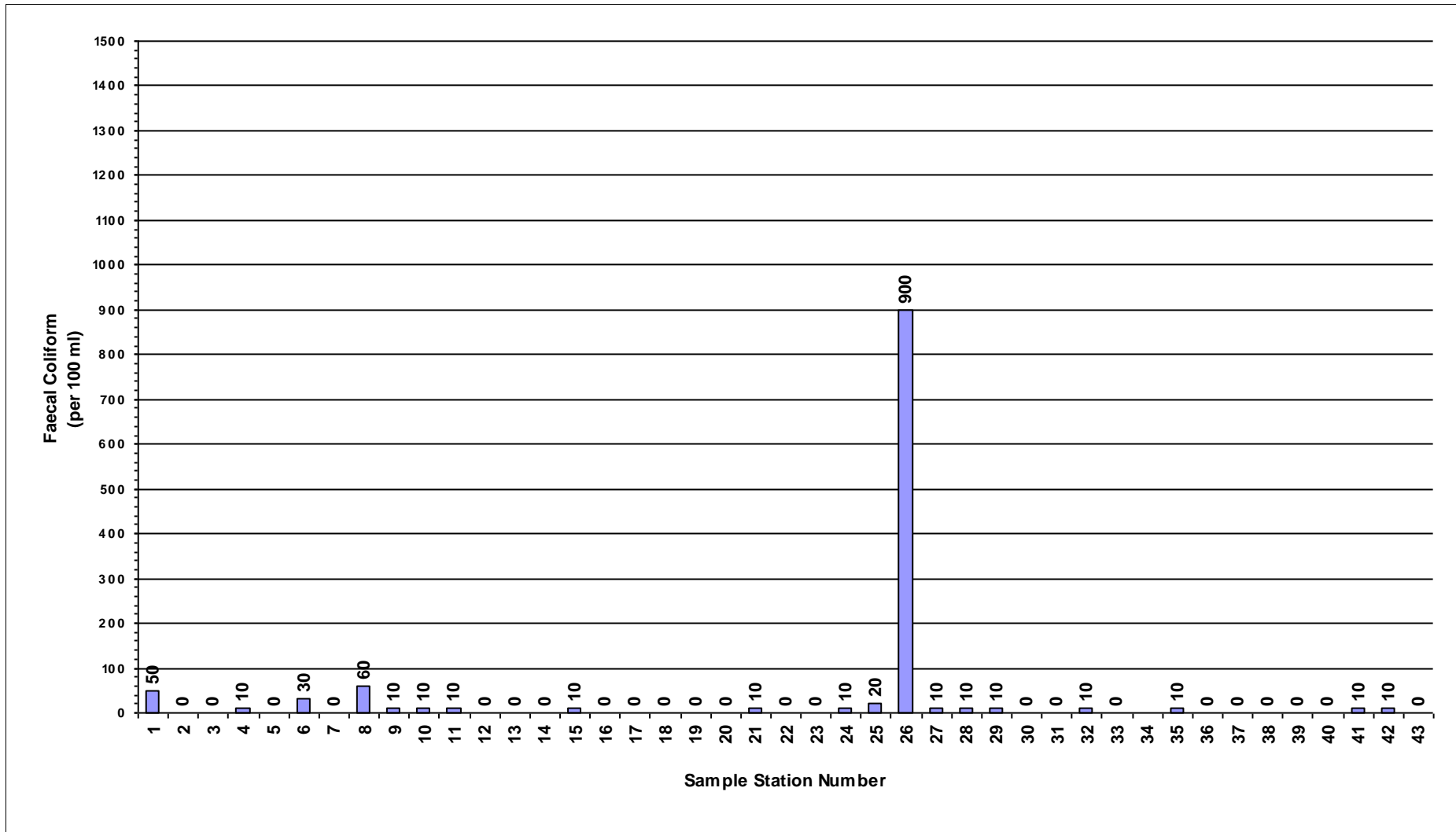
Water Quality Test Results by Sample Date and Sample Station

Sample Date

Volunteer

Field Sheet

Water Quality Sample Results by Sample Station for 1984-07-19





Miller Lake Community Group

Water Quality Test Results by Sample Date and Sample Station

Water Quality Sample Results by Sample Number

Sample Number	Value	Location Description
1	50	
2	<10	
3	<10	
4	10	
5	<10	
6	30	
7	<10	
8	60	
9	10	
10	10	
11	10	
12	<10	
13	<10	
14	<10	
15	10	
16	<10	
17	<10	
18	<10	
19	<10	
20	<10	
21	10	
22	<10	
23	<10	
24	10	
25	20	
26	900	
27	10	
28	10	
29	10	
30	<10	
31	<10	
32	10	
33	<10	
34		
35	10	
36	<10	
37	<10	
38	<10	
39	<10	



Miller Lake Community Group

Water Quality Test Results by Sample Date and Sample Station

40	<10
41	10
42	10
43	<10



Miller Lake Community Group

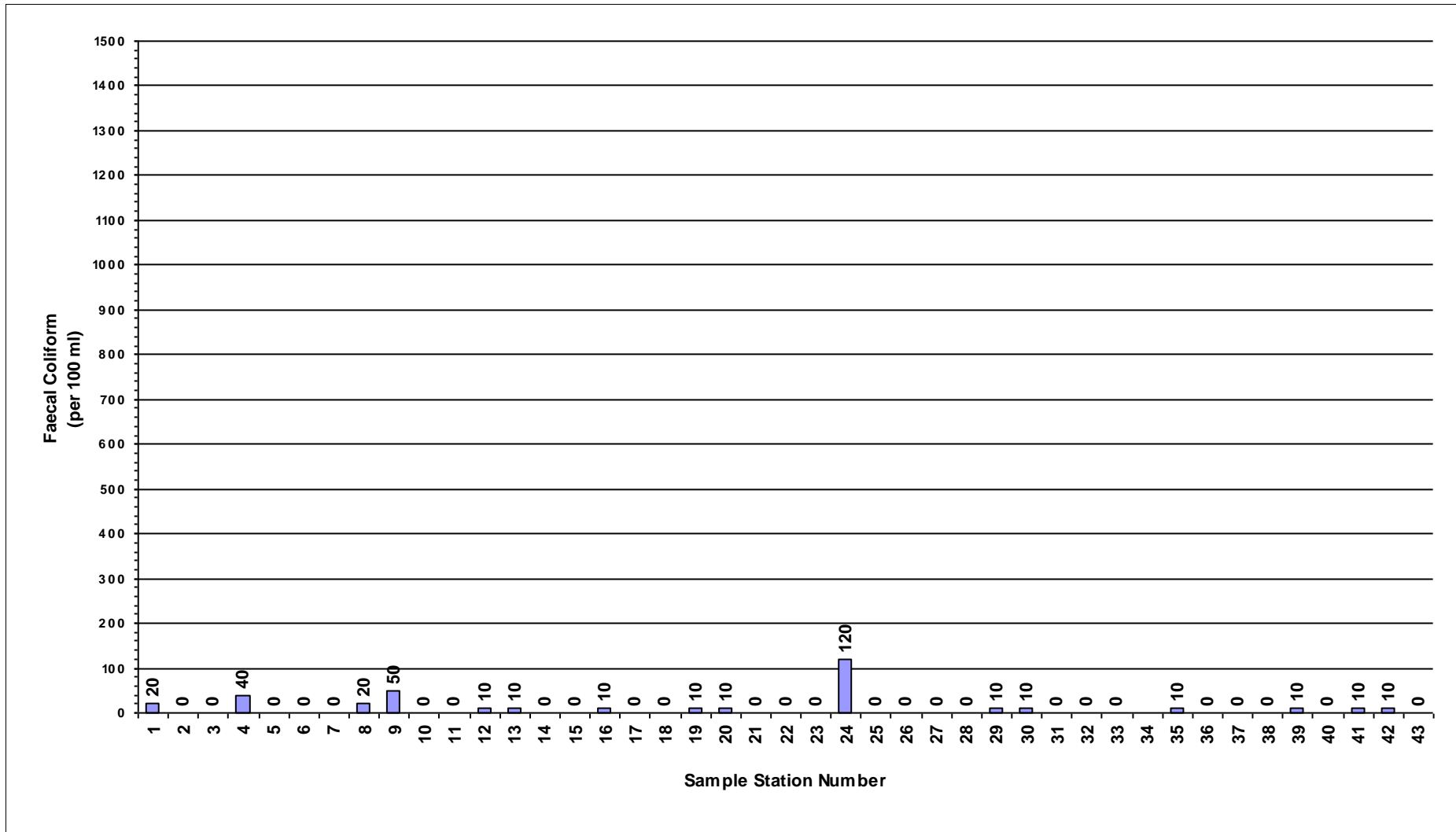
Water Quality Test Results by Sample Date and Sample Station

Sample Date

Volunteer

Field Sheet [Field Sheet](#)

Water Quality Sample Results by Sample Station for 1984-07-26





Miller Lake Community Group

Water Quality Test Results by Sample Date and Sample Station

Water Quality Sample Results by Sample Number

Sample Number	Value	Location Description
1	20	
2	<10	
3	<10	
4	40	
5	<10	
6	<10	
7	<10	
8	20	
9	50	
10	<10	
11	<10	
12	10	
13	10	
14	<10	
15	<10	
16	10	
17	<10	
18	<10	
19	10	
20	10	
21	<10	
22	<10	
23	<10	
24	120	
25	<10	
26	<10	
27	<10	
28	<10	
29	10	
30	10	
31	<10	
32	<10	
33	<10	
34		
35	10	
36	<10	
37	<10	
38	<10	
39	10	



Miller Lake Community Group

Water Quality Test Results by Sample Date and Sample Station

40	<10
41	10
42	10
43	<10



Miller Lake Community Group

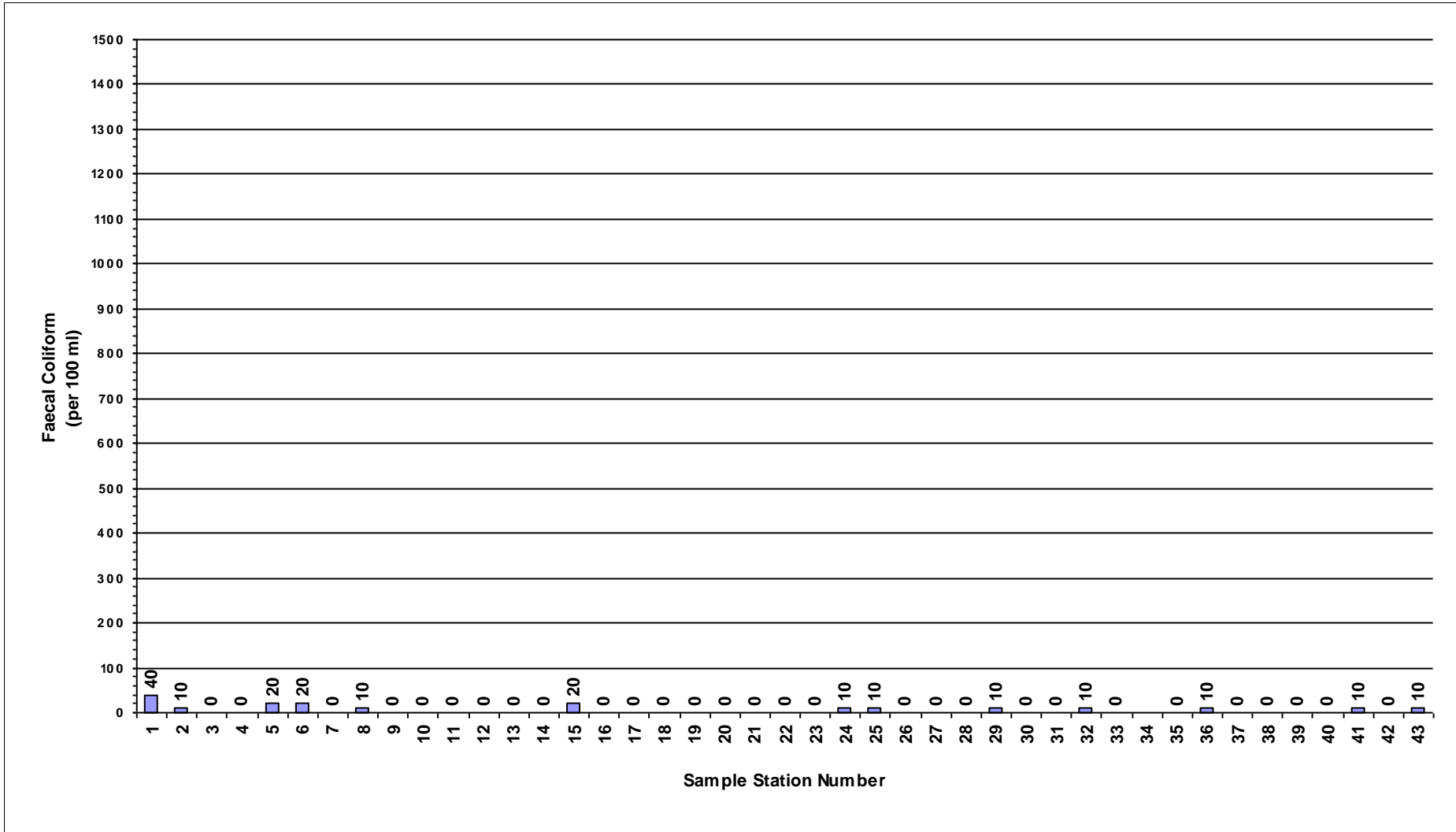
Water Quality Test Results by Sample Date and Sample Station

Sample Date

Volunteer

Field Sheet

Water Quality Sample Results by Sample Station for 1984-08-02





Miller Lake Community Group

Water Quality Test Results by Sample Date and Sample Station

Water Quality Sample Results by Sample Number

Sample Number	Value	Location Description
1	40	
2	10	
3	<10	
4	<10	
5	20	
6	20	
7	<10	
8	10	
9	<10	
10	<10	
11	<10	
12	<10	
13	<10	
14	<10	
15	20	
16	<10	
17	<10	
18	<10	
19	<10	
20	<10	
21	<10	
22	<10	
23	<10	
24	10	
25	10	
26	<10	
27	<10	
28	<10	
29	10	
30	<10	
31	<10	
32	10	
33	<10	
34		
35	<10	
36	10	
37	<10	
38	<10	
39	<10	



Miller Lake Community Group

Water Quality Test Results by Sample Date and Sample Station

40	<10
41	10
42	<10
43	10



Miller Lake Community Group

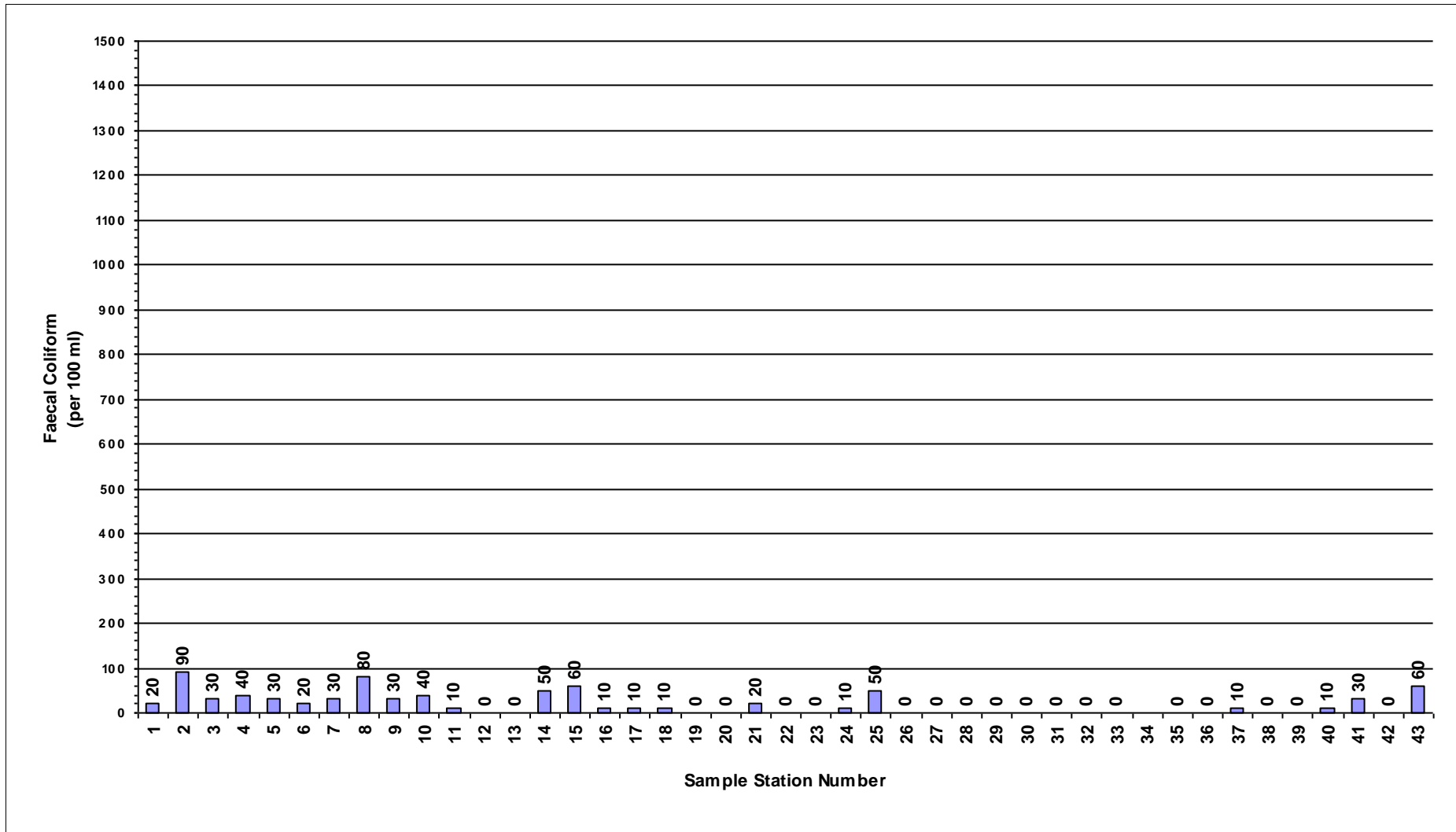
Water Quality Test Results by Sample Date and Sample Station

Sample Date

Volunteer

Field Sheet [Field Sheet](#)

Water Quality Sample Results by Sample Station for 1984-08-09





Miller Lake Community Group

Water Quality Test Results by Sample Date and Sample Station

Water Quality Sample Results by Sample Number

Sample Number	Value	Location Description
1	20	
2	90	
3	30	
4	40	
5	30	
6	20	
7	30	
8	80	
9	30	
10	40	
11	10	
12	<10	
13	<10	
14	50	
15	60	
16	10	
17	10	
18	10	
19	<10	
20	<10	
21	20	
22	<10	
23	<10	
24	10	
25	50	
26	<10	
27	<10	
28	<10	
29	<10	
30	<10	
31	<10	
32	<10	
33	<10	
34		
35	<10	
36	<10	
37	10	
38	<10	
39	<10	



Miller Lake Community Group

Water Quality Test Results by Sample Date and Sample Station

40	10
41	30
42	<10
43	60



Miller Lake Community Group

Water Quality Test Results by Sample Date and Sample Station

Sample Date

1984-08-16

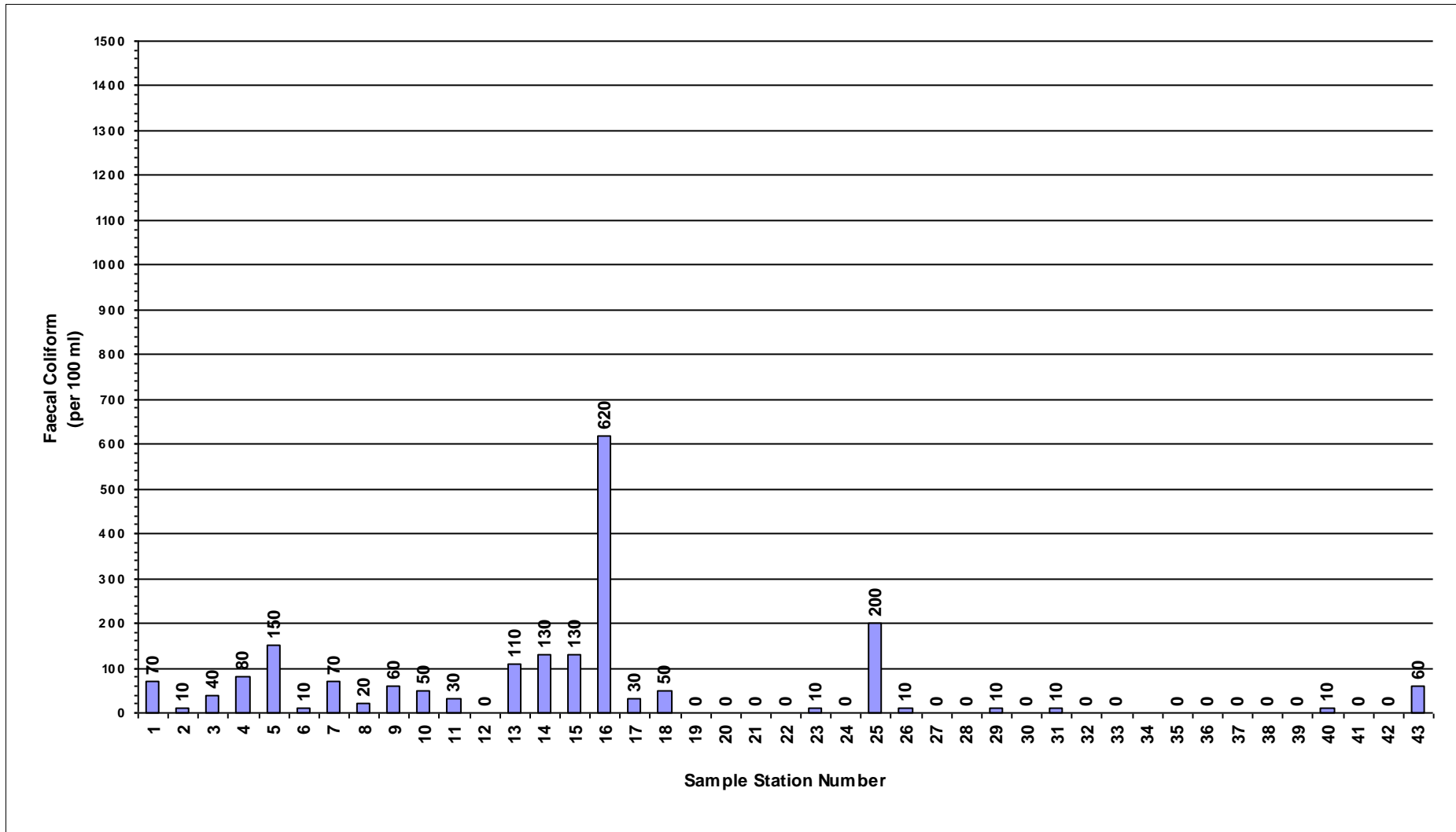
Volunteer

A. Partridge

Field Sheet

[Field Sheet](#)

Water Quality Sample Results by Sample Station for 1984-08-16





Miller Lake Community Group

Water Quality Test Results by Sample Date and Sample Station

Water Quality Sample Results by Sample Number

Sample Number	Value	Location Description
1	70	
2	10	
3	40	
4	80	
5	150	
6	10	
7	70	
8	20	
9	60	
10	50	
11	30	
12	<10	
13	110	
14	130	
15	130	
16	620	
17	30	
18	50	
19	<10	
20	<10	
21	<10	
22	<10	
23	10	
24	<10	
25	200	
26	10	
27	<10	
28	<10	
29	10	
30	<10	
31	10	
32	<10	
33	<10	
34		
35	<10	
36	<10	
37	<10	
38	<10	
39	<10	



Miller Lake Community Group

Water Quality Test Results by Sample Date and Sample Station

40	10
41	<10
42	<10
43	60



Miller Lake Community Group

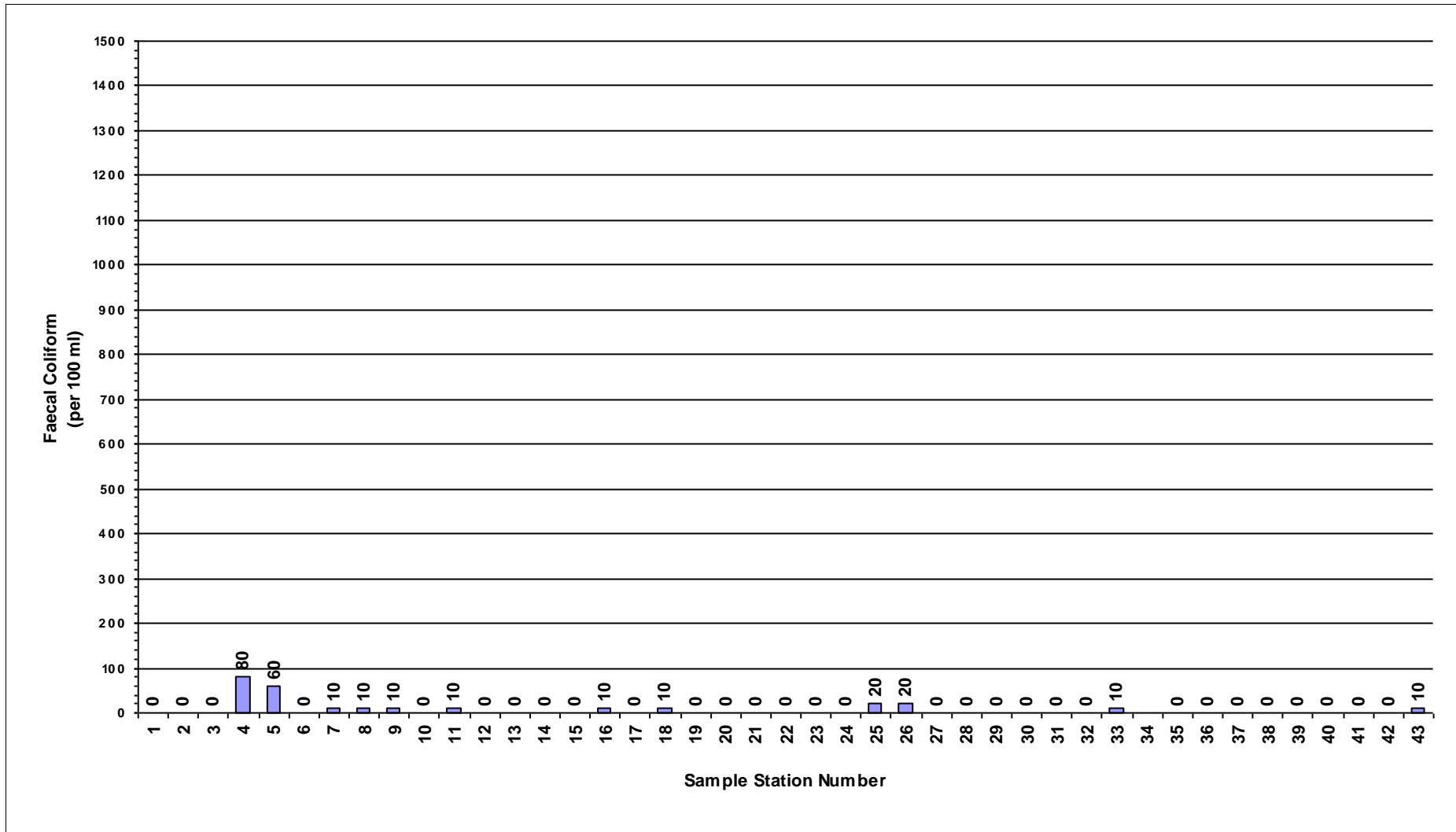
Water Quality Test Results by Sample Date and Sample Station

Sample Date

Volunteer

Field Sheet [Field Sheet](#)

Water Quality Sample Results by Sample Station for 1985-07-09





Miller Lake Community Group

Water Quality Test Results by Sample Date and Sample Station

Water Quality Sample Results by Sample Number

Sample Number	Value	Location Description
1	<10	
2	<10	
3	<10	
4	80	
5	60	
6	<10	
7	10	
8	10	
9	10	
10	<10	
11	10	
12	<10	
13	<10	
14	<10	
15	<10	
16	10	
17	<10	
18	10	
19	<10	
20	<10	
21	<10	
22	<10	
23	<10	
24	<10	
25	20	
26	20	
27	<10	
28	<10	
29	<10	
30	<10	
31	<10	
32	<10	
33	10	
34		
35	<10	
36	<10	
37	<10	
38	<10	
39	<10	



Miller Lake Community Group

Water Quality Test Results by Sample Date and Sample Station

40	<10
41	<10
42	<10
43	10



Miller Lake Community Group

Water Quality Test Results by Sample Date and Sample Station

Sample Date

1985-07-14

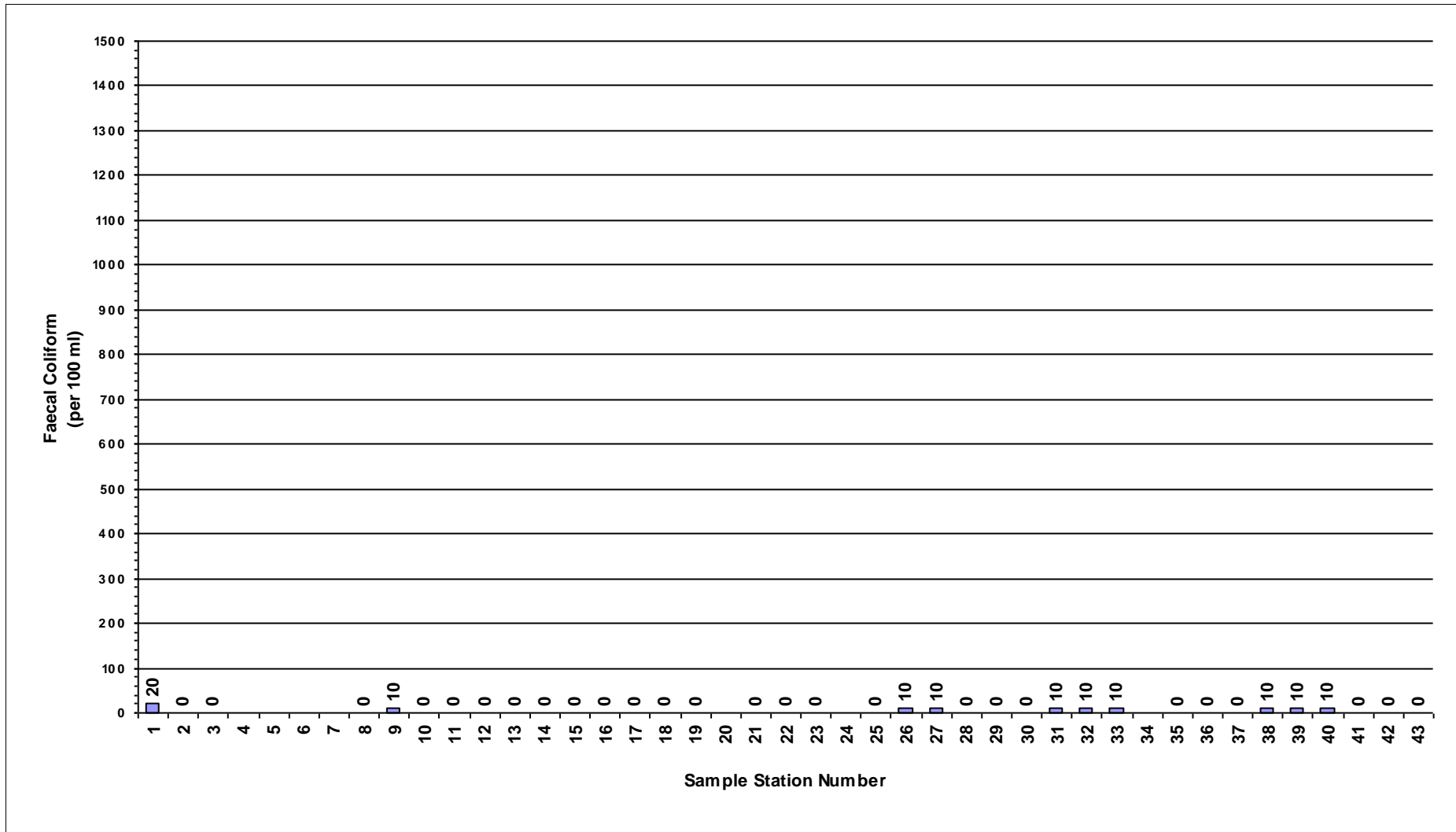
Volunteer

A. Partridge

Field Sheet

[Field Sheet](#)

Water Quality Sample Results by Sample Station for 1985-07-14





Miller Lake Community Group

Water Quality Test Results by Sample Date and Sample Station

Water Quality Sample Results by Sample Number

Sample Number	Value	Location Description
1	20	
2	<10	
3	<10	
4		
5		
6		
7		
8	<10	
9	10	
10	<10	
11	<10	
12	<10	
13	<10	
14	<10	
15	<10	
16	<10	
17	<10	
18	<10	
19	<10	
20		
21	<10	
22	<10	
23	<10	
24		
25	<10	
26	10	
27	10	
28	<10	
29	<10	
30	<10	
31	10	
32	10	
33	10	
34		
35	<10	
36	<10	
37	<10	
38	10	
39	10	



Miller Lake Community Group

Water Quality Test Results by Sample Date and Sample Station

40	10
41	<10
42	<10
43	<10



Miller Lake Community Group

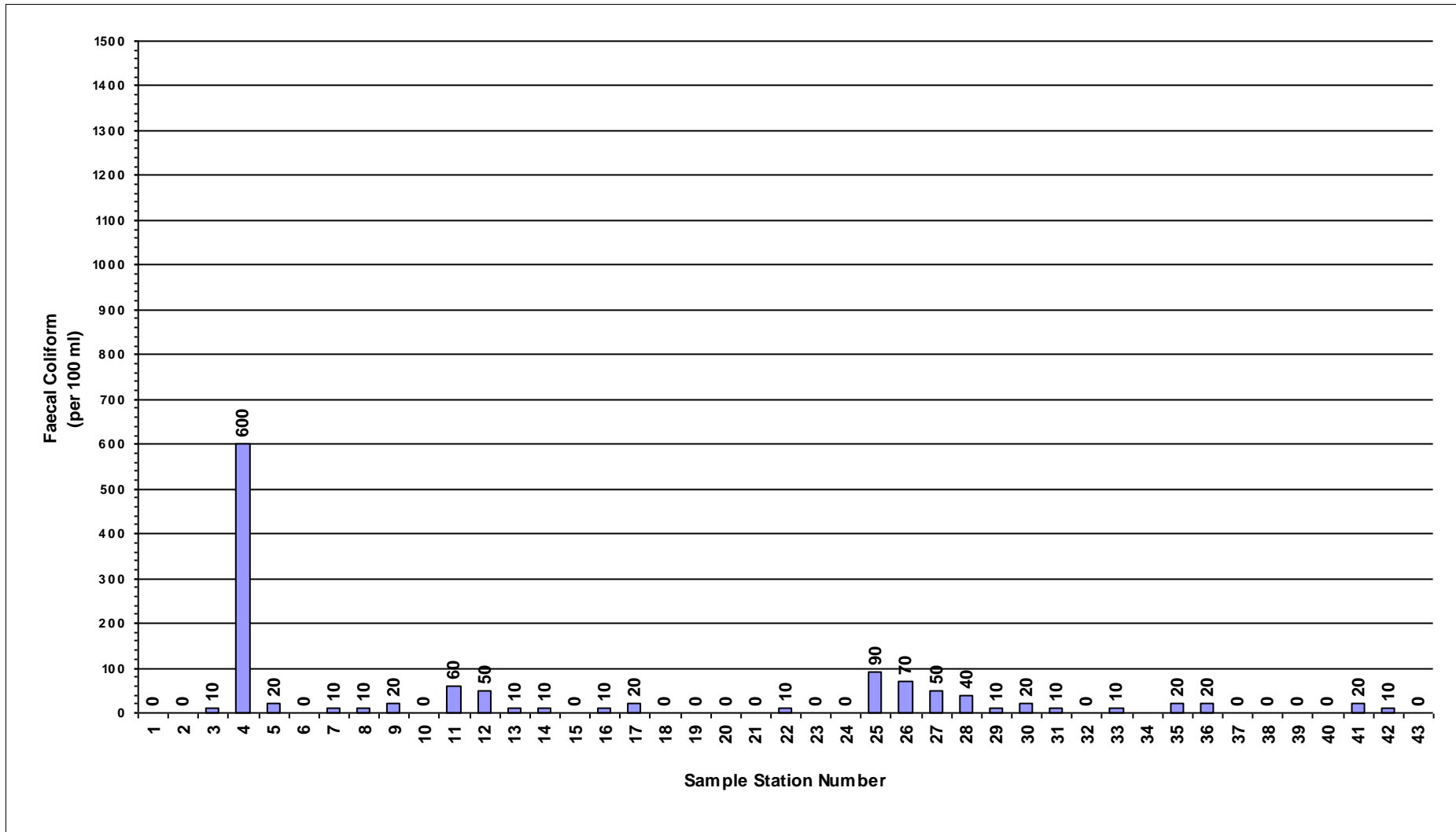
Water Quality Test Results by Sample Date and Sample Station

Sample Date

Volunteer

Field Sheet

Water Quality Sample Results by Sample Station for 1985-07-26





Miller Lake Community Group

Water Quality Test Results by Sample Date and Sample Station

Water Quality Sample Results by Sample Number

Sample Number	Value	Location Description
1	<10	
2	<10	
3	10	
4	600	
5	20	
6	<10	
7	10	
8	10	
9	20	
10	<10	
11	60	
12	50	
13	10	
14	10	
15	<10	
16	10	
17	20	
18	<10	
19	<10	
20	<10	
21	<10	
22	10	
23	<10	
24	<10	
25	90	
26	70	
27	50	
28	40	
29	10	
30	20	
31	10	
32	<10	
33	10	
34		
35	20	
36	20	
37	<10	
38	<10	
39	<10	



Miller Lake Community Group

Water Quality Test Results by Sample Date and Sample Station

40	<10
41	20
42	10
43	<10



Miller Lake Community Group

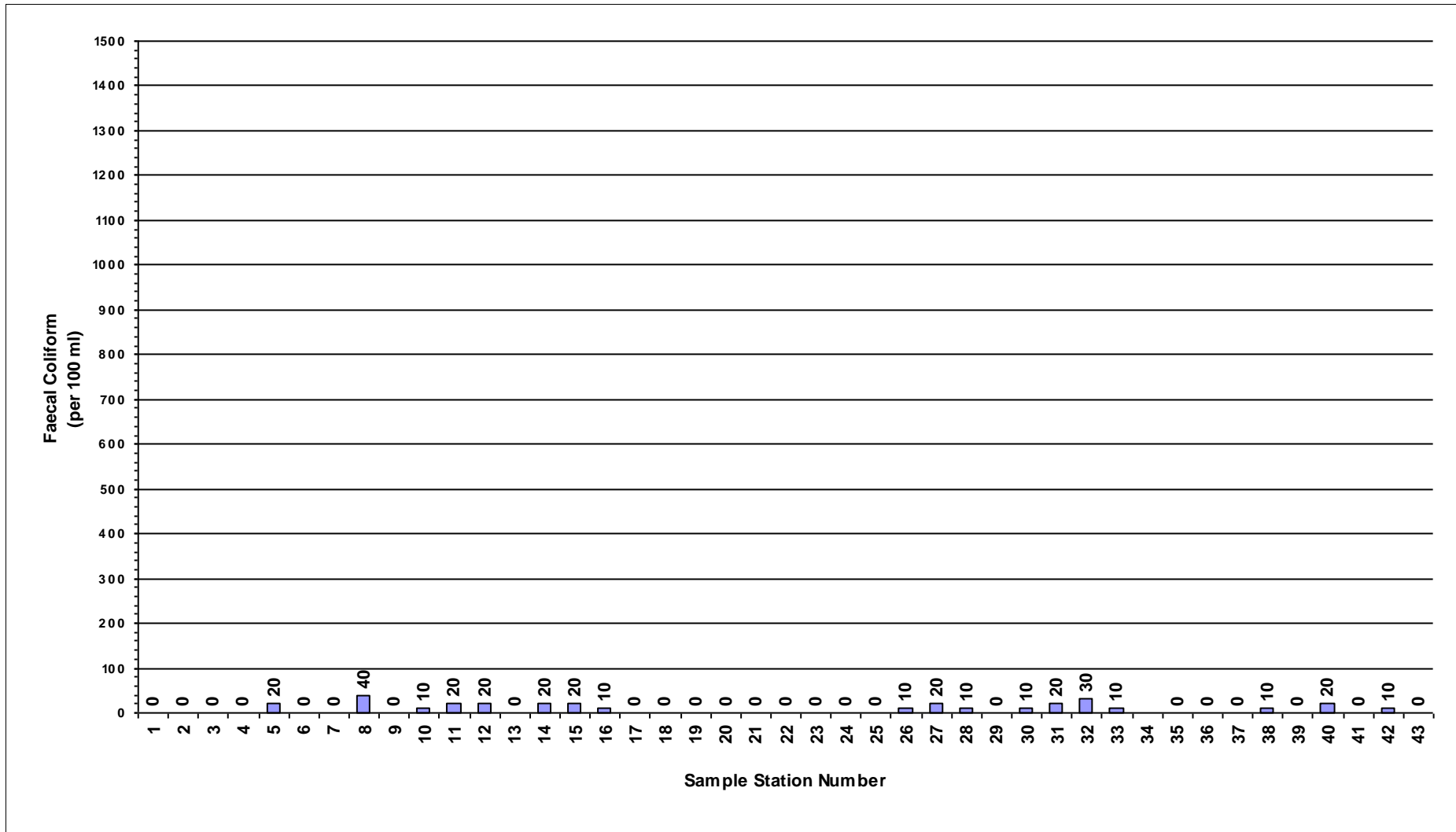
Water Quality Test Results by Sample Date and Sample Station

Sample Date

Volunteer

Field Sheet [Field Sheet](#)

Water Quality Sample Results by Sample Station for 1985-08-01





Miller Lake Community Group

Water Quality Test Results by Sample Date and Sample Station

Water Quality Sample Results by Sample Number

Sample Number	Value	Location Description
1	<10	
2	<10	
3	<10	
4	<10	
5	20	
6	<10	
7	<10	
8	40	
9	<10	
10	10	
11	20	
12	20	
13	<10	
14	20	
15	20	
16	10	
17	<10	
18	<10	
19	<10	
20	<10	
21	<10	
22	<10	
23	<10	
24	<10	
25	<10	
26	10	
27	20	
28	10	
29	<10	
30	10	
31	20	
32	30	
33	10	
34		
35	<10	
36	<10	
37	<10	
38	10	
39	<10	



Miller Lake Community Group

Water Quality Test Results by Sample Date and Sample Station

40	20
41	<10
42	10
43	<10



Miller Lake Community Group

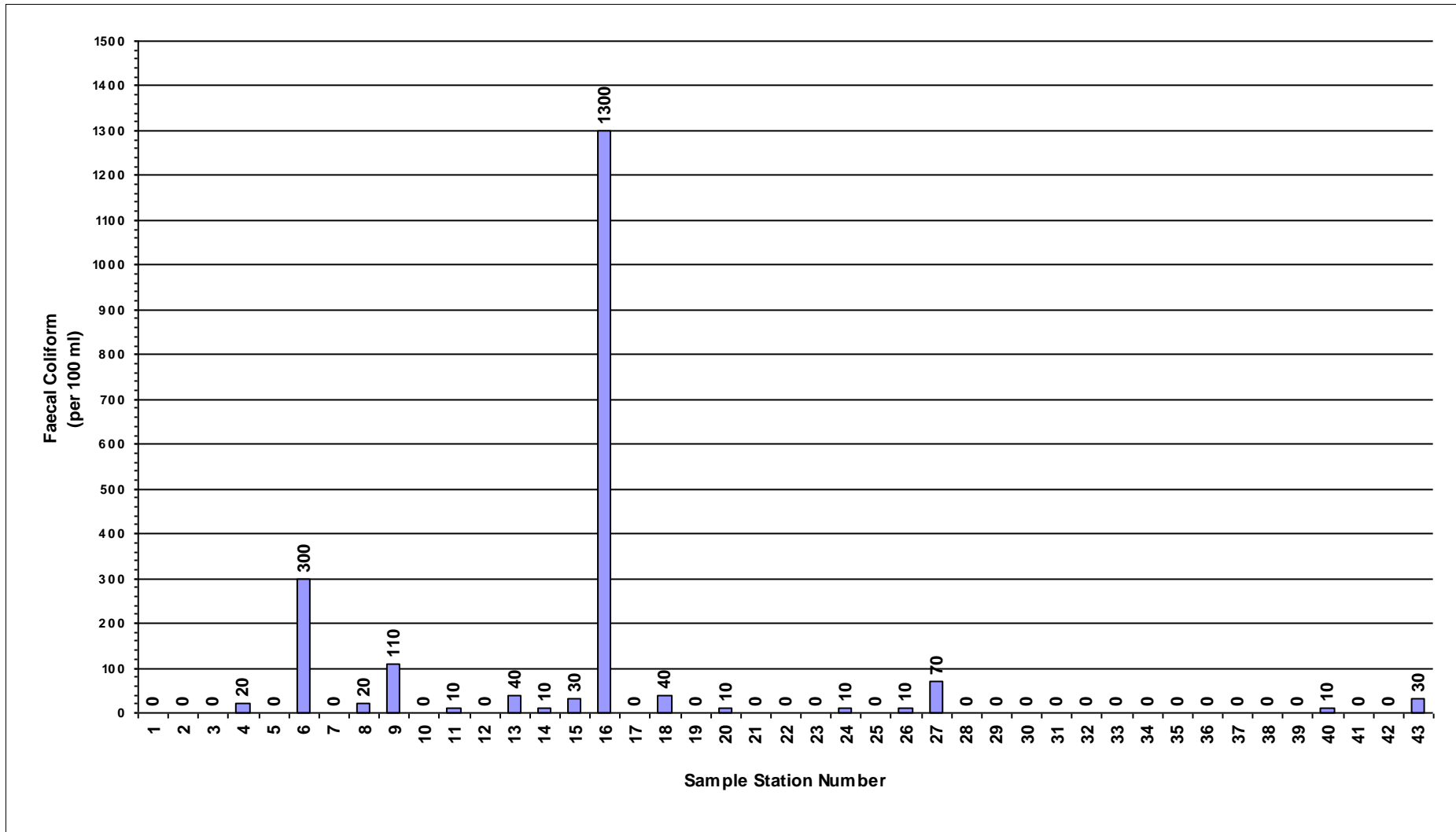
Water Quality Test Results by Sample Date and Sample Station

Sample Date

Volunteer

Field Sheet

Water Quality Sample Results by Sample Station for 1985-08-08





Miller Lake Community Group

Water Quality Test Results by Sample Date and Sample Station

Water Quality Sample Results by Sample Number

Sample Number	Value	Location Description
1	<10	
2	<10	
3	<10	
4	20	
5	<10	
6	300	
7	<10	
8	20	
9	110	
10	<10	
11	10	
12	<10	
13	40	
14	10	
15	30	
16	1300	
17	<10	
18	40	
19	<10	
20	10	
21	<10	
22	<10	
23	<10	
24	10	
25	<10	
26	10	
27	70	
28	<10	
29	<10	
30	<10	
31	<10	
32	<10	
33	<10	
34	<10	
35	<10	
36	<10	
37	<10	
38	<10	
39	<10	



Miller Lake Community Group

Water Quality Test Results by Sample Date and Sample Station

40	10
41	<10
42	<10
43	30



Miller Lake Community Group

Water Quality Test Results by Sample Date and Sample Station

Sample Date

1985-08-15

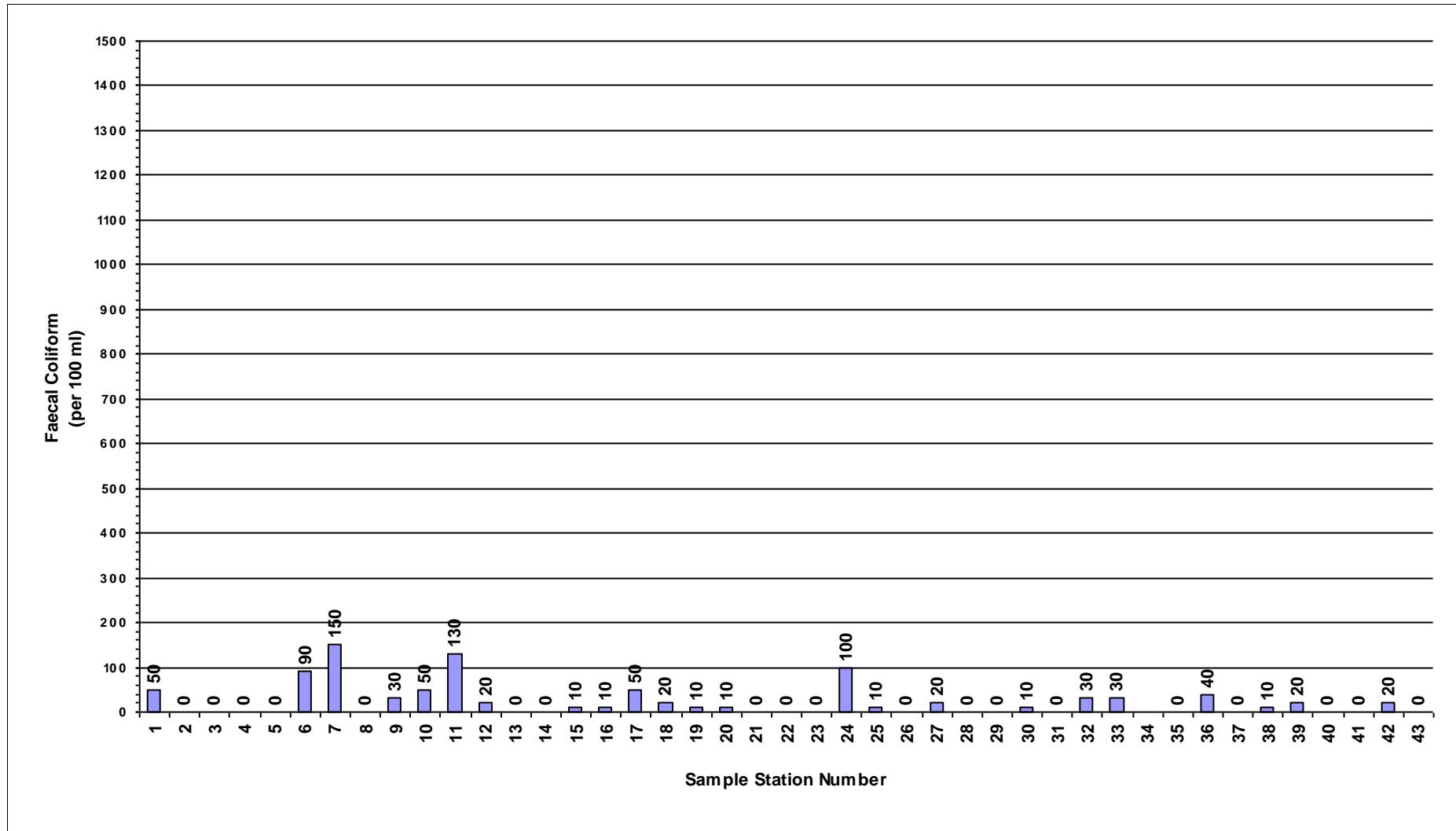
Volunteer

A. Partridge

Field Sheet

[Field Sheet](#)

Water Quality Sample Results by Sample Station for 1985-08-15





Miller Lake Community Group

Water Quality Test Results by Sample Date and Sample Station

Water Quality Sample Results by Sample Number

Sample Number	Value	Location Description
1	50	
2	<10	
3	<10	
4	<10	
5	<10	
6	90	
7	150	
8	<10	
9	30	
10	50	
11	130	
12	20	
13	<10	
14	<10	
15	10	
16	10	
17	50	
18	20	
19	10	
20	10	
21	<10	
22	<10	
23	<10	
24	100	
25	10	
26	<10	
27	20	
28	<10	
29	<10	
30	10	
31	<10	
32	30	
33	30	
34		
35	<10	
36	40	
37	<10	
38	10	
39	20	



Miller Lake Community Group

Water Quality Test Results by Sample Date and Sample Station

40	<10
41	<10
42	20
43	<10



Miller Lake Community Group

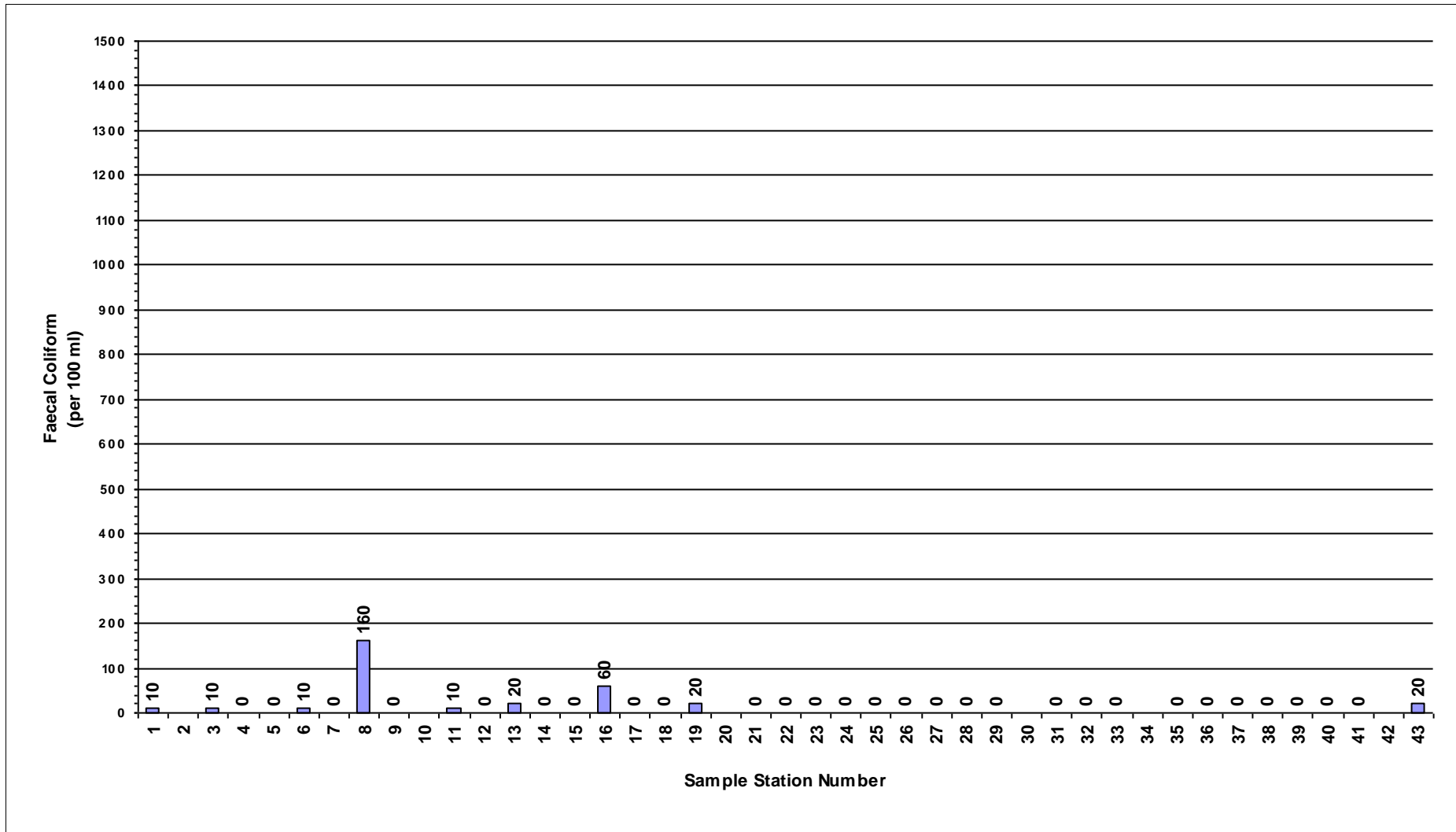
Water Quality Test Results by Sample Date and Sample Station

Sample Date

Volunteer

Field Sheet [Field Sheet](#)

Water Quality Sample Results by Sample Station for 1986-07-16





Miller Lake Community Group

Water Quality Test Results by Sample Date and Sample Station

Water Quality Sample Results by Sample Number

Sample Number	Value	Location Description
1	10	
2		
3	10	
4	<10	
5	<10	
6	10	
7	<10	
8	160	
9	<10	
10		
11	10	
12	<10	
13	20	
14	<10	
15	<10	
16	60	
17	<10	
18	<10	
19	20	
20		
21	<10	
22	<10	
23	<10	
24	<10	
25	<10	
26	<10	
27	<10	
28	<10	
29	<10	
30		
31	<10	
32	<10	
33	<10	
34		
35	<10	
36	<10	
37	<10	
38	<10	
39	<10	



Miller Lake Community Group

Water Quality Test Results by Sample Date and Sample Station

40	<10
41	<10
42	
43	20



Miller Lake Community Group

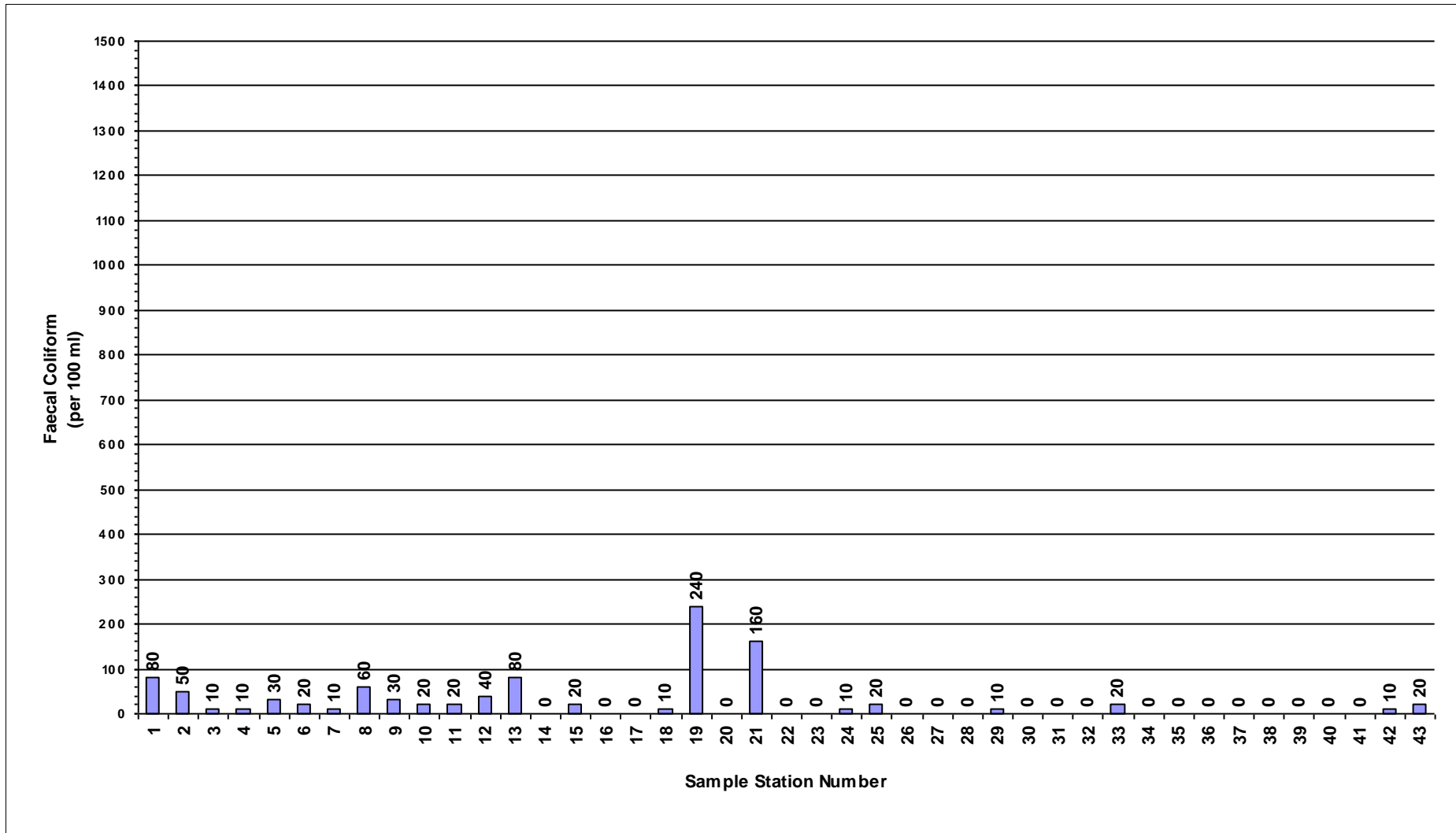
Water Quality Test Results by Sample Date and Sample Station

Sample Date

Volunteer

Field Sheet

Water Quality Sample Results by Sample Station for 1986-07-28





Miller Lake Community Group

Water Quality Test Results by Sample Date and Sample Station

Water Quality Sample Results by Sample Number

Sample Number	Value	Location Description
1	80	
2	50	
3	10	
4	10	
5	30	
6	20	
7	10	
8	60	
9	30	
10	20	
11	20	
12	40	
13	80	
14	<10	
15	20	
16	<10	
17	<10	
18	10	
19	240	
20	<10	
21	160	
22	<10	
23	<10	
24	10	
25	20	
26	<10	
27	<10	
28	<10	
29	10	
30	<10	
31	<10	
32	<10	
33	20	
34	<10	
35	<10	
36	<10	
37	<10	
38	<10	
39	<10	



Miller Lake Community Group

Water Quality Test Results by Sample Date and Sample Station

40	<10
41	<10
42	10
43	20



Miller Lake Community Group

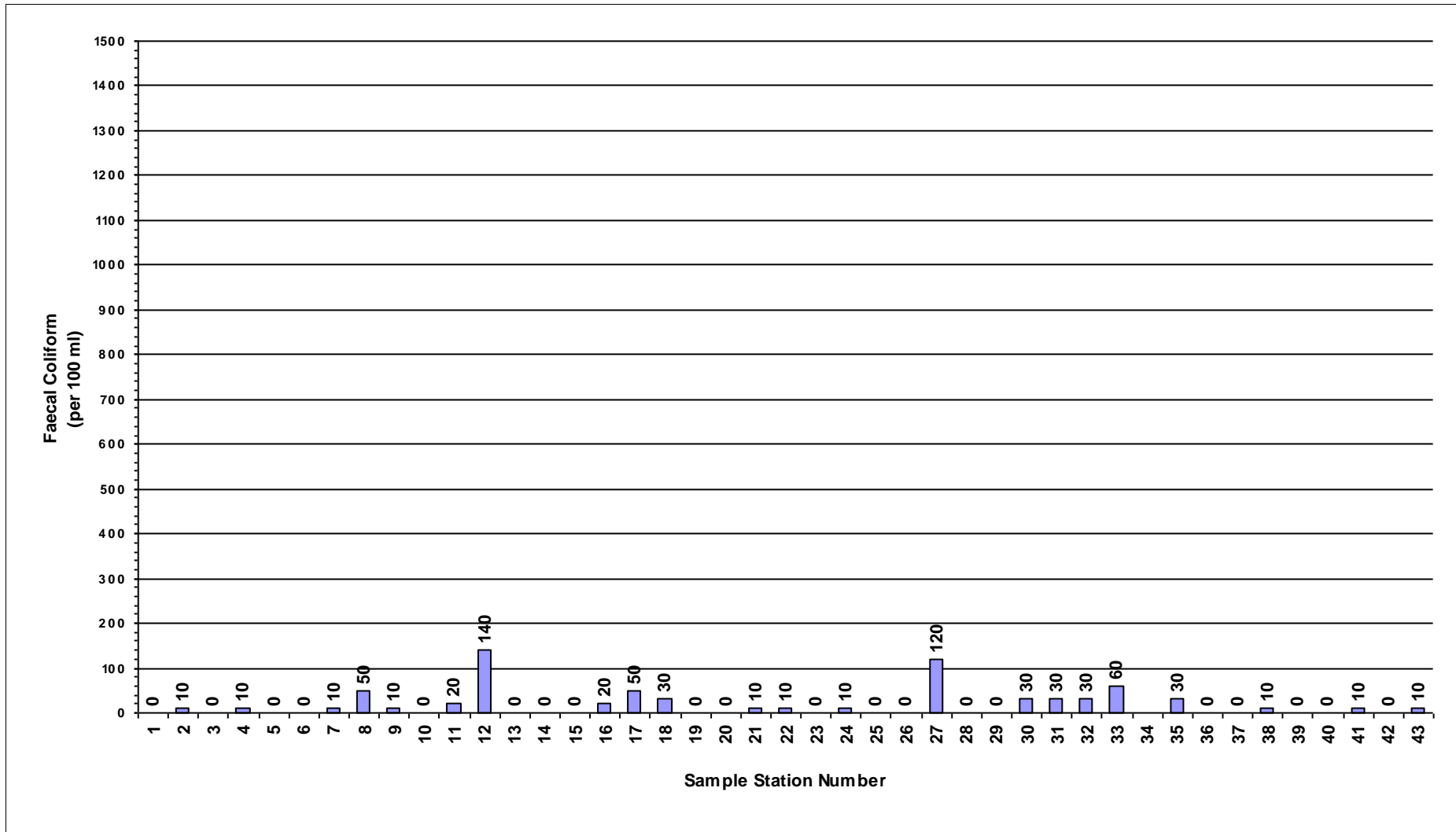
Water Quality Test Results by Sample Date and Sample Station

Sample Date

Volunteer

Field Sheet [Field Sheet](#)

Water Quality Sample Results by Sample Station for 1986-08-05





Miller Lake Community Group

Water Quality Test Results by Sample Date and Sample Station

Water Quality Sample Results by Sample Number

Sample Number	Value	Location Description
1	<10	
2	10	
3	<10	
4	10	
5	<10	
6	<10	
7	10	
8	50	
9	10	
10	<10	
11	20	
12	140	
13	<10	
14	<10	
15	<10	
16	20	
17	50	
18	30	
19	<10	
20	<10	
21	10	
22	10	
23	<10	
24	10	
25	<10	
26	<10	
27	120	
28	<10	
29	<10	
30	30	
31	30	
32	30	
33	60	
34		
35	30	
36	<10	
37	<10	
38	10	
39	<10	



Miller Lake Community Group

Water Quality Test Results by Sample Date and Sample Station

40	<10
41	10
42	<10
43	10



Miller Lake Community Group

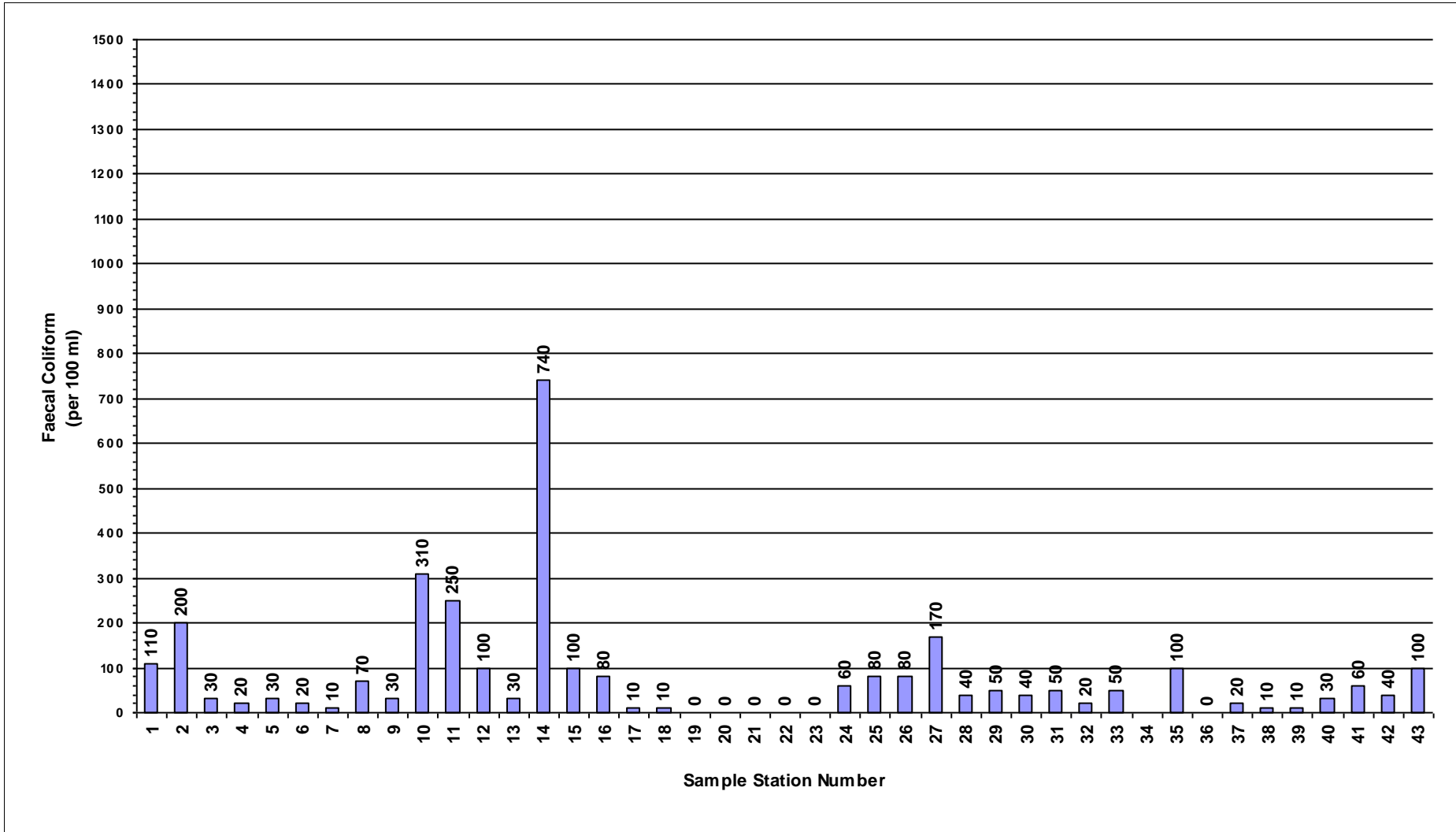
Water Quality Test Results by Sample Date and Sample Station

Sample Date

Volunteer

Field Sheet

Water Quality Sample Results by Sample Station for 1986-08-11





Miller Lake Community Group

Water Quality Test Results by Sample Date and Sample Station

Water Quality Sample Results by Sample Number

Sample Number	Value	Location Description
1	110	
2	200	
3	30	
4	20	
5	30	
6	20	
7	10	
8	70	
9	30	
10	310	
11	250	
12	100	
13	30	
14	740	
15	100	
16	80	
17	10	
18	10	
19	<10	
20	<10	
21	<10	
22	<10	
23	<10	
24	60	
25	80	
26	80	
27	170	
28	40	
29	50	
30	40	
31	50	
32	20	
33	50	
34		
35	100	
36	<10	
37	20	
38	10	
39	10	



Miller Lake Community Group

Water Quality Test Results by Sample Date and Sample Station

40	30
41	60
42	40
43	100



Miller Lake Community Group

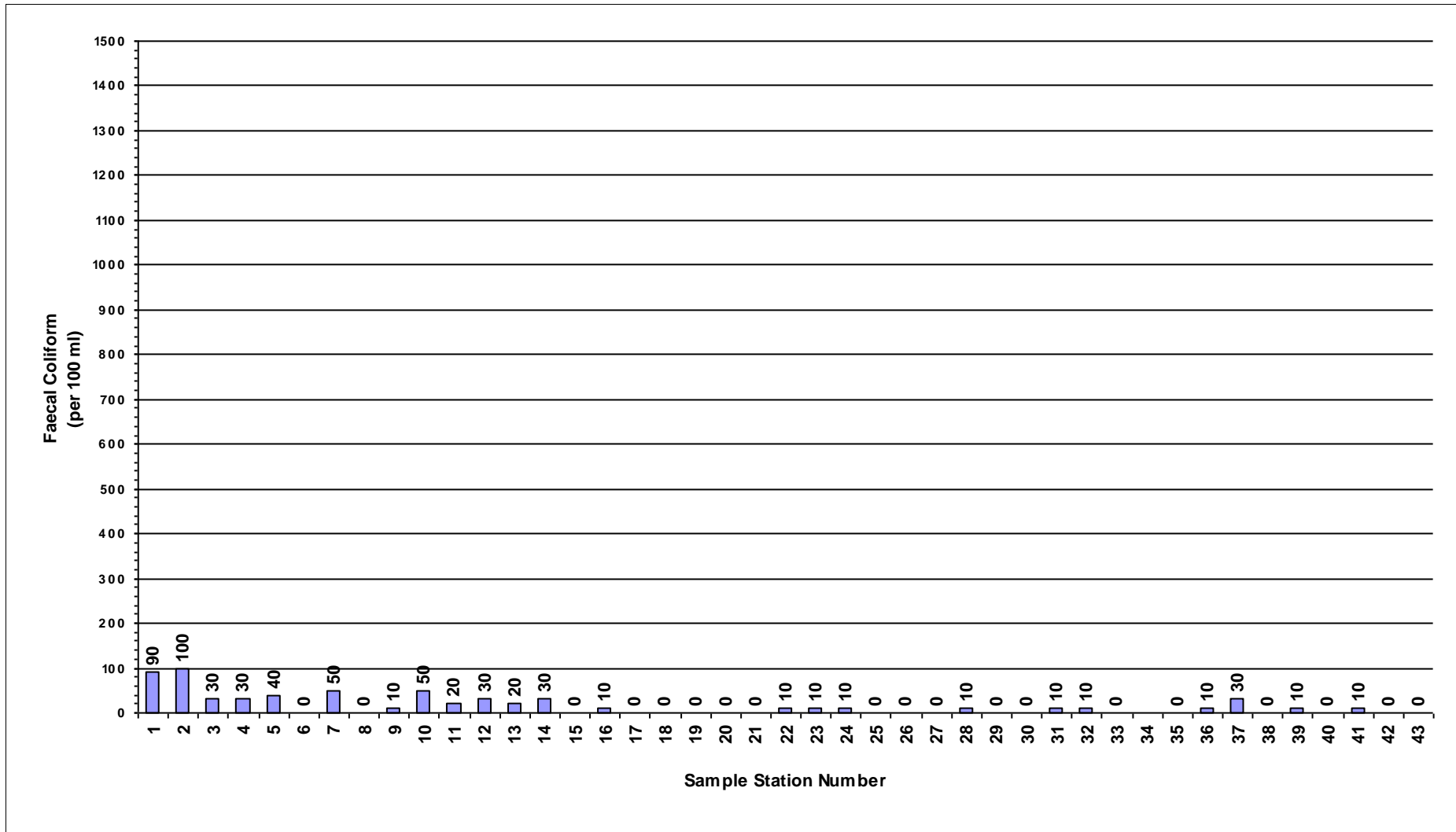
Water Quality Test Results by Sample Date and Sample Station

Sample Date

Volunteer

Field Sheet [Field Sheet](#)

Water Quality Sample Results by Sample Station for 1991-08-06





Miller Lake Community Group

Water Quality Test Results by Sample Date and Sample Station

Water Quality Sample Results by Sample Number

Sample Number	Value	Location Description
1	90	
2	100	
3	30	
4	30	
5	40	
6	<10	
7	50	
8	<10	
9	10	
10	50	
11	20	
12	30	
13	20	
14	30	
15	<10	
16	10	
17	<10	
18	<10	
19	<10	
20	<10	
21	<10	
22	10	
23	10	
24	10	
25	<10	
26	<10	
27	<10	
28	10	
29	<10	
30	<10	
31	10	
32	10	
33	<10	
34		
35	<10	
36	10	
37	30	
38	<10	
39	10	



Miller Lake Community Group

Water Quality Test Results by Sample Date and Sample Station

40	<10
41	10
42	<10
43	<10



Miller Lake Community Group

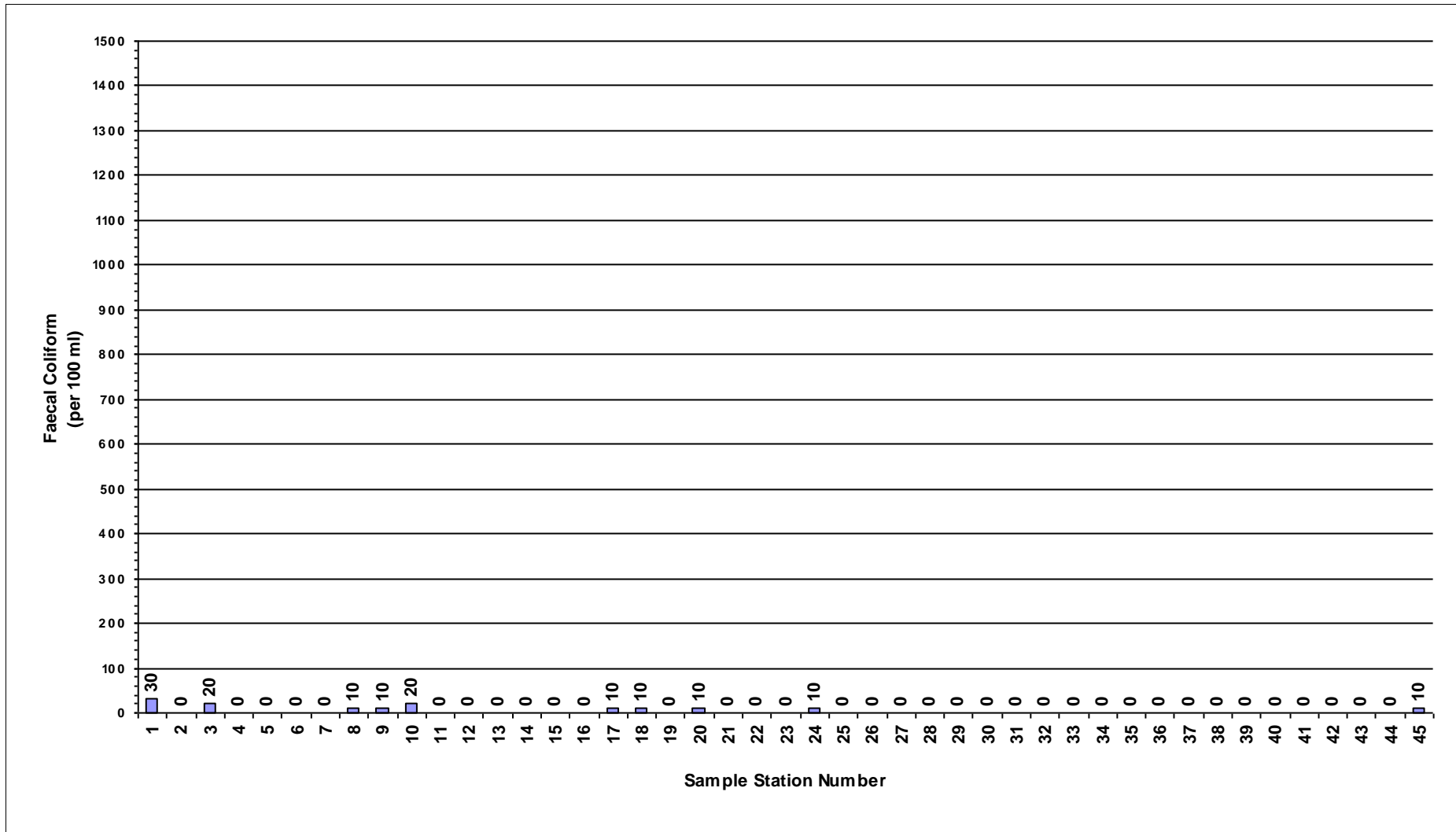
Water Quality Test Results by Sample Date and Sample Station

Sample Date

Volunteer

Field Sheet

Water Quality Sample Results by Sample Station for 1992-07-06





Miller Lake Community Group

Water Quality Test Results by Sample Date and Sample Station

Water Quality Sample Results by Sample number

Sample Number	Value	Location Description
1	30	Goys corner
2	<10	
3	20	
4	<10	
5	<10	
6	<10	
7	<10	
8	10	Kens
9	10	Chris
10	20	glass cottage
11	<10	
12	<10	
13	<10	
14	<10	
15	<10	
16	<10	
17	10	
18	10	
19	<10	
20	10	
21	<10	
22	<10	
23	<10	
24	10	
25	<10	
26	<10	
27	<10	
28	<10	
29	<10	
30	<10	
31	<10	
32	<10	
33	<10	
34	<10	
35	<10	
36	<10	
37	<10	
38	<10	
39	<10	



Miller Lake Community Group

Water Quality Test Results by Sample Date and Sample Station

40	<10
41	<10
42	<10
43	<10
44	<10
45	10



Miller Lake Community Group

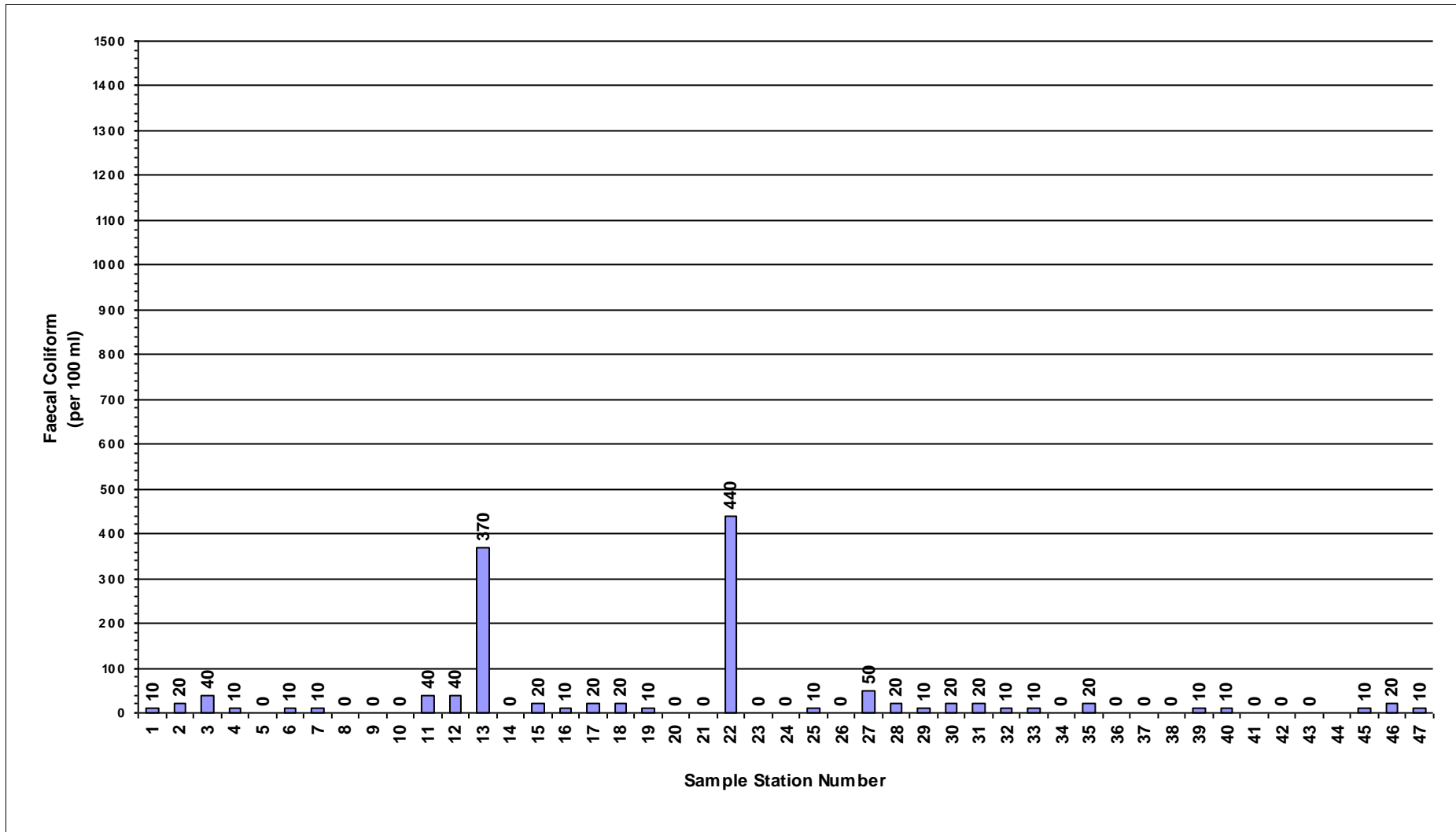
Water Quality Test Results by Sample Date and Sample Station

Sample Date

Volunteer

Field Sheet [Field Sheet](#)

Water Quality Sample Results by Sample Station for 1992-08-11





Miller Lake Community Group

Water Quality Test Results by Sample Date and Sample Station

Water Quality Sample Results by Sample Number

Sample Number	Value	Location Description
1	10	
2	20	
3	40	
4	10	
5	<10	
6	10	
7	10	
8	<10	
9	<10	
10	<10	
11	40	
12	40	
13	370	Waddels - Proc - Fields
14	<10	
15	20	
16	10	
17	20	
18	20	
19	10	
20	<10	
21	<10	
22	330	Flower Garden Bay
23	<10	
24	<10	
25	10	
26	<10	
27	50	Leberts
28	20	
29	10	
30	20	
31	20	
32	10	
33	10	
34	<10	
35	20	
36	<10	
37	<10	
38	<10	
39	10	



Miller Lake Community Group

Water Quality Test Results by Sample Date and Sample Station

40	10
41	<10
42	<10
43	<10
44	
45	10
46	20
47	10



Miller Lake Community Group

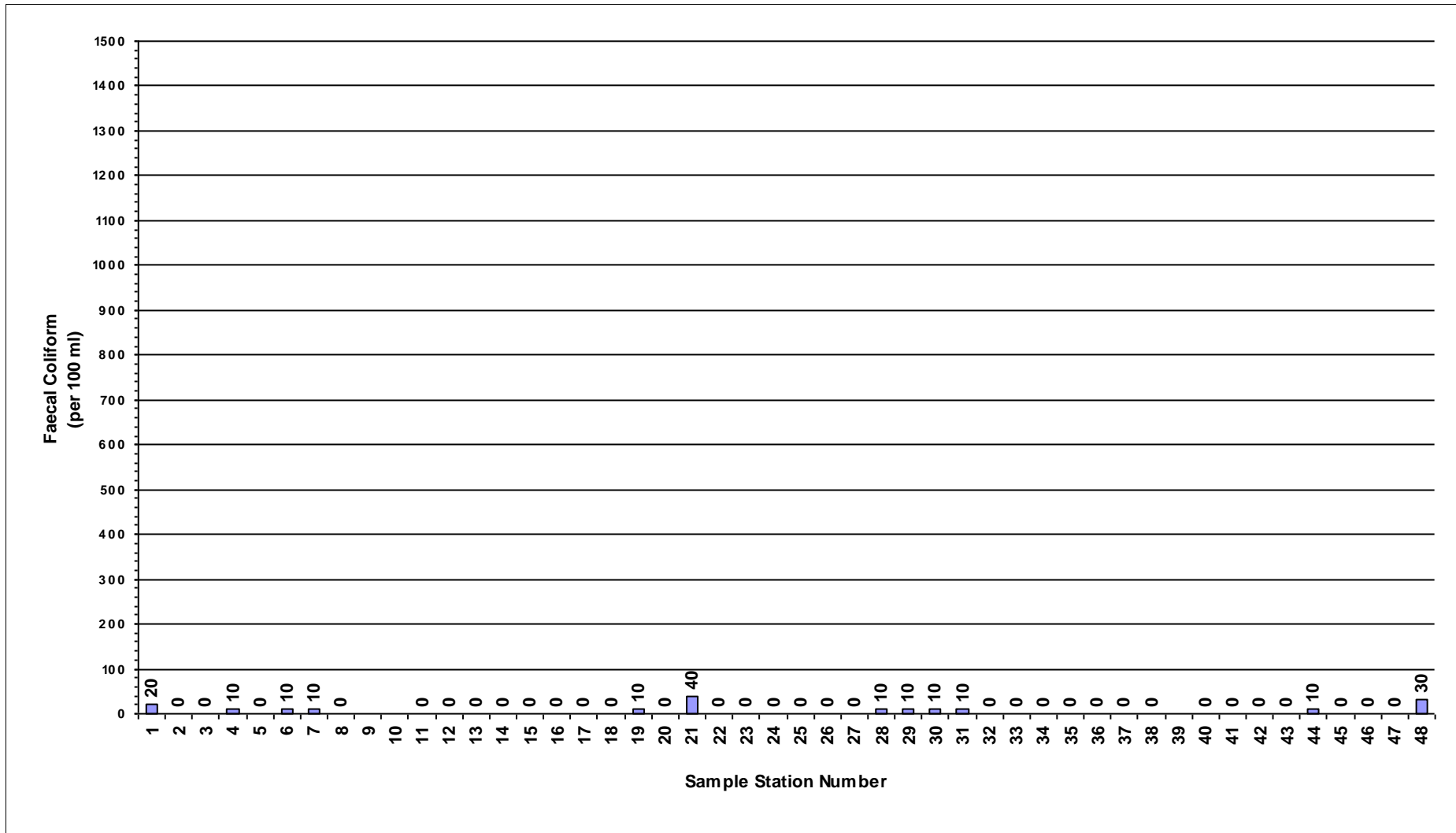
Water Quality Test Results by Sample Date and Sample Station

Sample Date

Volunteer

Field Sheet

Water Quality Sample Results by Sample Station for 1993-07-07





Miller Lake Community Group

Water Quality Test Results by Sample Date and Sample Station

Water Quality Sample Results by Sample Number

Sample Number	Value	Location Description
1	20	
2	<10	
3	<10	
4	10	
5	<10	
6	10	
7	10	
8	<10	
9		
10		
11	<10	
12	<10	
13	<10	
14	<10	
15	<10	
16	<10	
17	<10	
18	<10	
19	10	
20	<10	
21	40	
22	<10	
23	<10	
24	<10	
25	<10	
26	<10	
27	<10	
28	10	
29	10	
30	10	
31	10	
32	<10	
33	<10	
34	<10	
35	<10	
36	<10	
37	<10	
38	<10	
39		



Miller Lake Community Group

Water Quality Test Results by Sample Date and Sample Station

40	<10	
41	<10	
42	<10	
43	<10	
44	10	
45	<10	
46	<10	
47	<10	
48	30	Goys



Miller Lake Community Group

Water Quality Test Results by Sample Date and Sample Station

Sample Date

1993-08-10

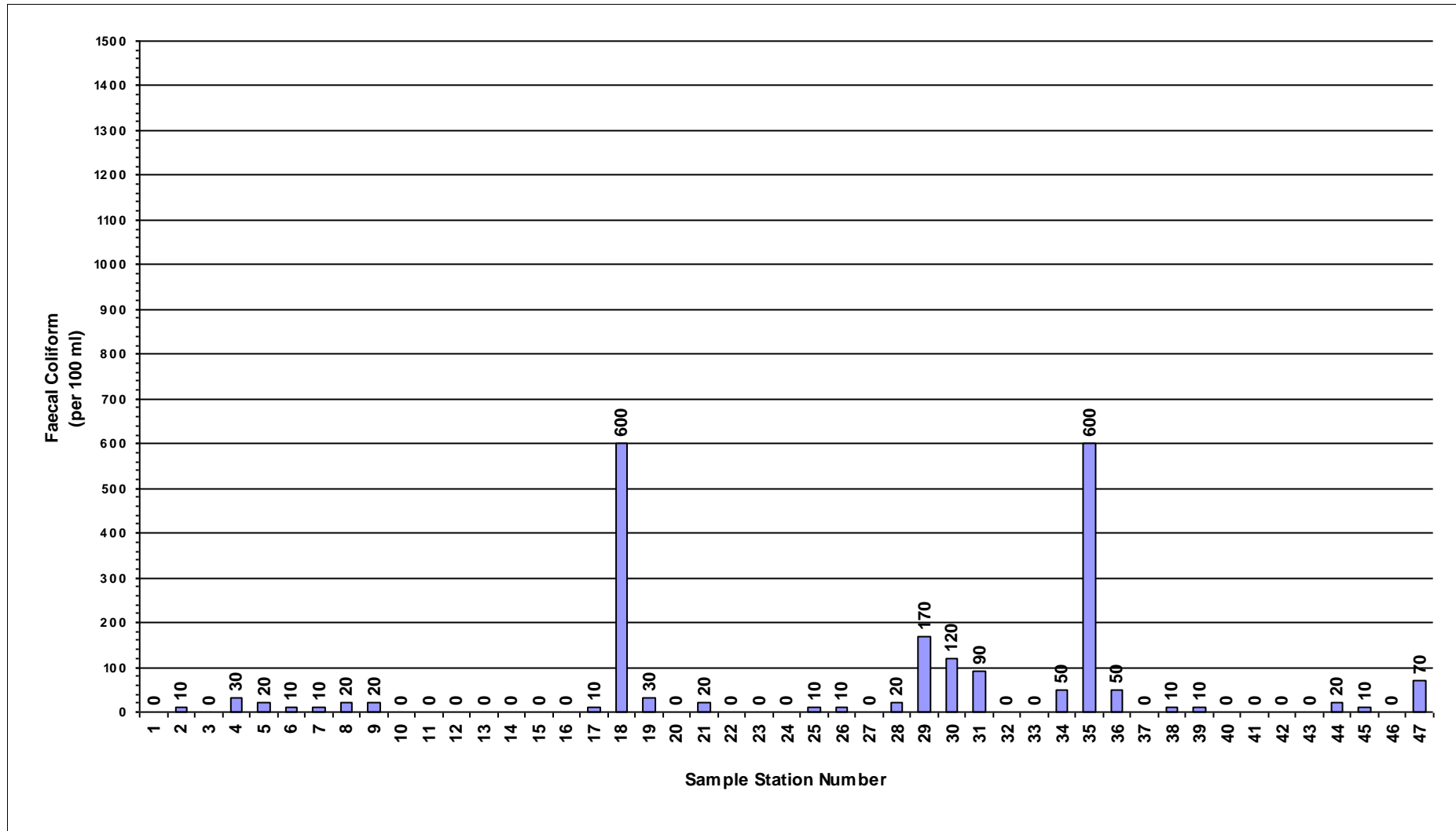
Volunteer

B. Miller

Field Sheet

[Field Sheet](#)

Water Quality Sample Results by Sample Station for 1993-08-10





Miller Lake Community Group

Water Quality Test Results by Sample Date and Sample Station

Water Quality Sample Results by Sample Number

Sample Number	Value	Location Description
1	<10	
2	10	
3	<10	
4	30	Dubeaus
5	20	
6	10	
7	10	
8	20	
9	20	
10	<10	
11	<10	
12	<10	
13	<10	
14	<10	
15	<10	
16	<10	
17	10	
18	600	Church camp
19	30	Black - Partridge
20	<10	
21	20	
22	<10	
23	<10	
24	<10	
25	10	
26	10	
27	<10	
28	20	
29	170	Tammys Cove Beach
30	120	Ceasars left
31	90	
32	<10	
33	<10	
34	50	
35	600	Grey cottage - red roof (geese)
36	50	
37	<10	
38	10	
39	10	



Miller Lake Community Group

Water Quality Test Results by Sample Date and Sample Station

40	<10	
41	<10	
42	<10	
43	<10	
44	20	
45	10	
46	<10	
47	70	weed bed ax from Goys



Miller Lake Community Group

Water Quality Test Results by Sample Date and Sample Station

Sample Date

1994-08-10

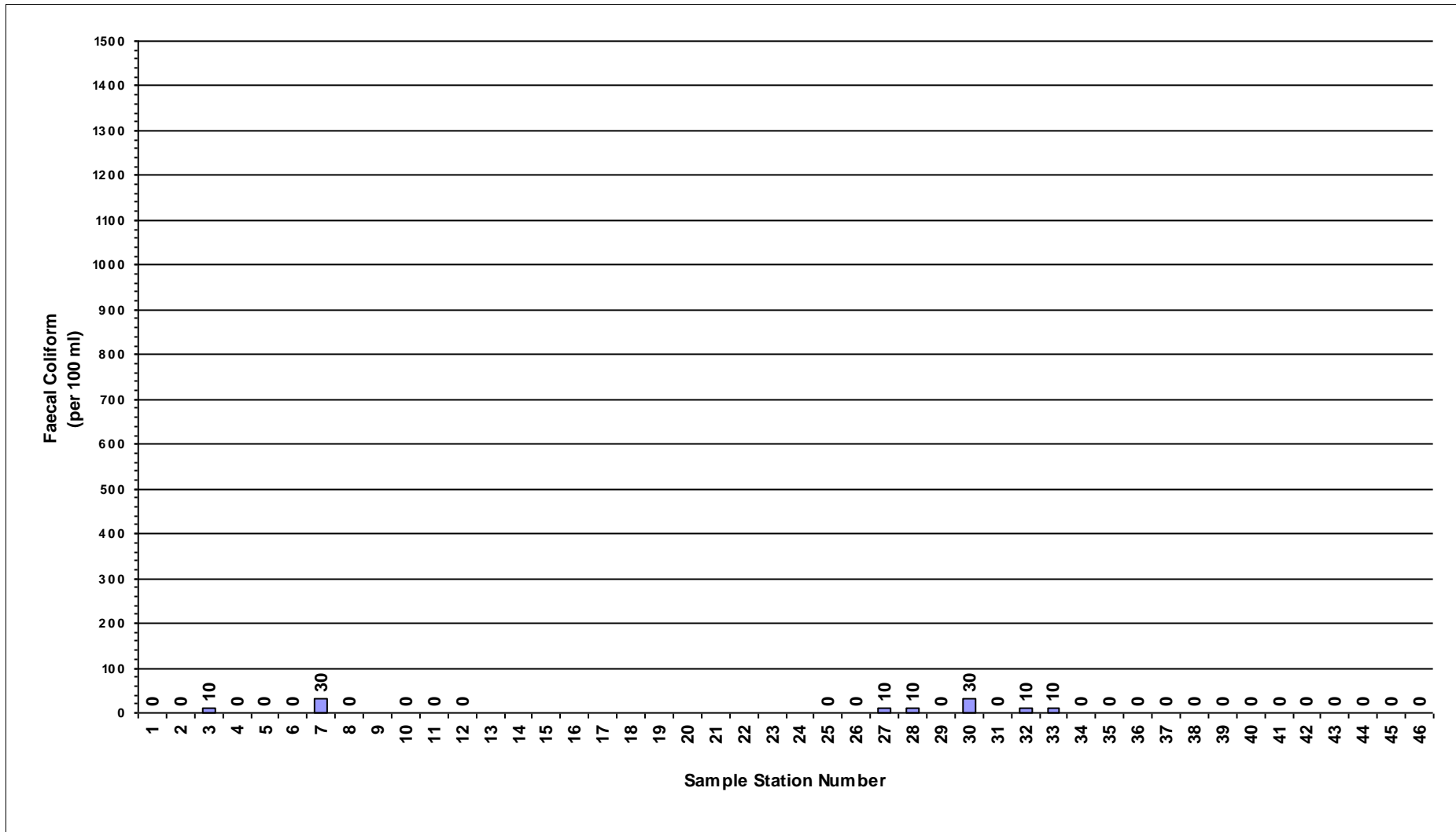
Volunteer

B. Miller

Field Sheet

[Field Sheet](#)

Water Quality Sample Results by Sample Station for 1994-08-10





Miller Lake Community Group

Water Quality Test Results by Sample Date and Sample Station

Water Quality Sample Results by Sample Number

Sample Number	Value	Location Description
1	<10	
2	<10	
3	10	
4	<10	
5	<10	
6	<10	
7	30	glass cottage
8	<10	
9		
10	<10	
11	<10	
12	<10	
13		
14		
15		
16		
17		
18		
19		
20		
21		
22		
23		
24		
25	<10	
26	<10	
27	10	
28	10	
29	<10	
30	30	Ceasars
31	<10	
32	10	
33	10	
34	<10	
35	<10	
36	<10	
37	<10	
38	<10	
39	<10	



Miller Lake Community Group

Water Quality Test Results by Sample Date and Sample Station

40	<10
41	<10
42	<10
43	<10
44	<10
45	<10
46	<10



Miller Lake Community Group

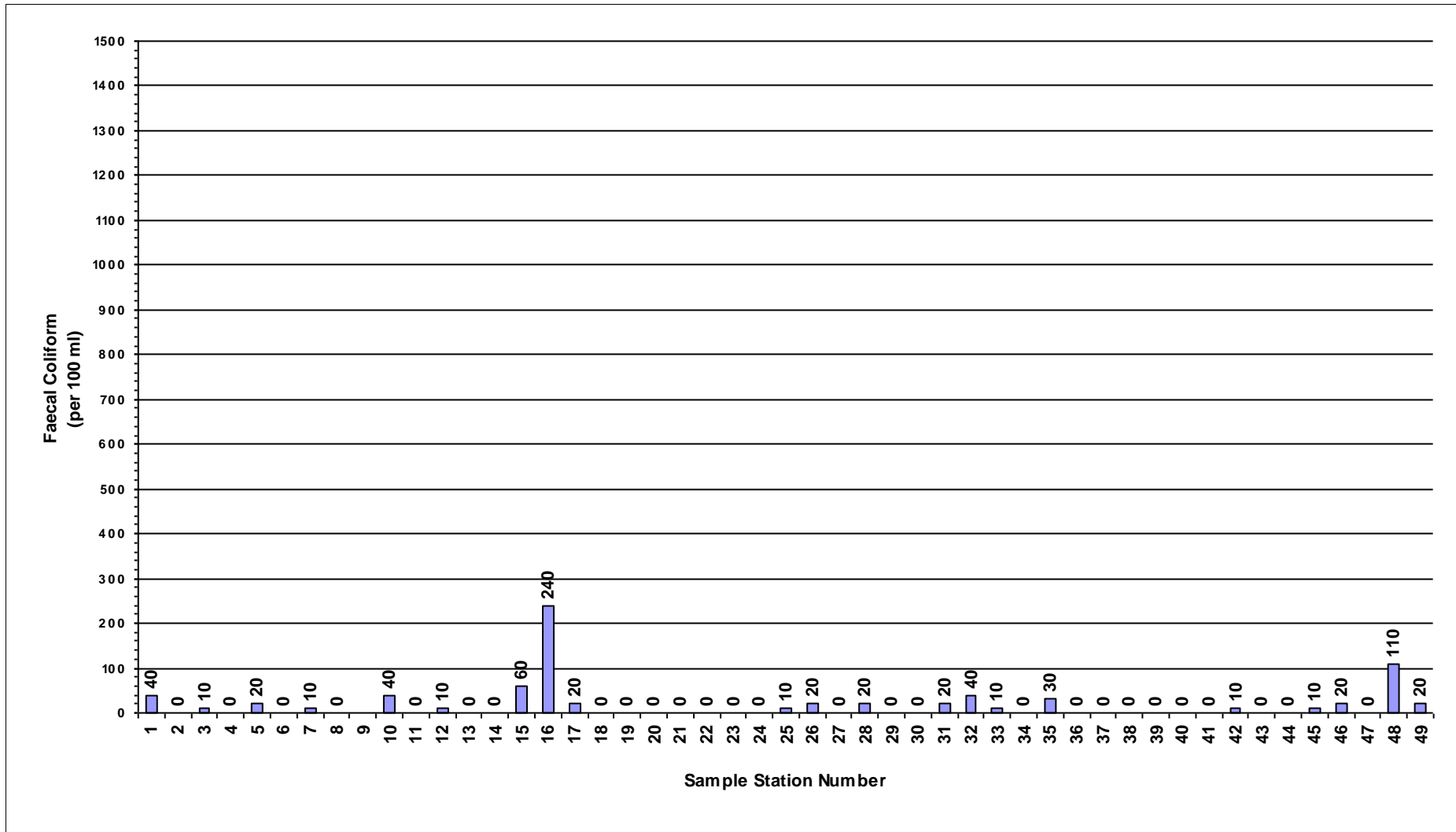
Water Quality Test Results by Sample Date and Sample Station

Sample Date

Volunteer

Field Sheet [Field Sheet](#)

Water Quality Sample Results by Sample Station for 1995-07-18





Miller Lake Community Group

Water Quality Test Results by Sample Date and Sample Station

Water Quality Sample Results by Sample Number

Sample Number	Value	Location Description
1	40	Goys
2	<10	
3	10	
4	<10	
5	20	
6	<10	
7	10	
8	<10	
9		
10	40	KrisC
11	<10	
12	10	
13	<10	
14	<10	
15	60	SH - Bt House Area
16	240	SH - swim area
17	20	SH - sai boat area
18	<10	
19	<10	
20	<10	
21	<10	
22	<10	
23	<10	
24	<10	
25	10	
26	20	access from Leberts
27	<10	
28	20	Tammys Cottage
29	<10	
30	<10	
31	20	Zowitzs
32	40	Yellow Sat dish
33	10	
34	<10	
35	30	cottage point beach
36	<10	
37	<10	
38	<10	
39	<10	



Miller Lake Community Group

Water Quality Test Results by Sample Date and Sample Station

40	<10	
41	<10	
42	10	
43	<10	
44	<10	
45	10	
46	20	br cottage beach
47	<10	
48	110	weed patch - brown octtage
49	20	left of Hubbards



Miller Lake Community Group

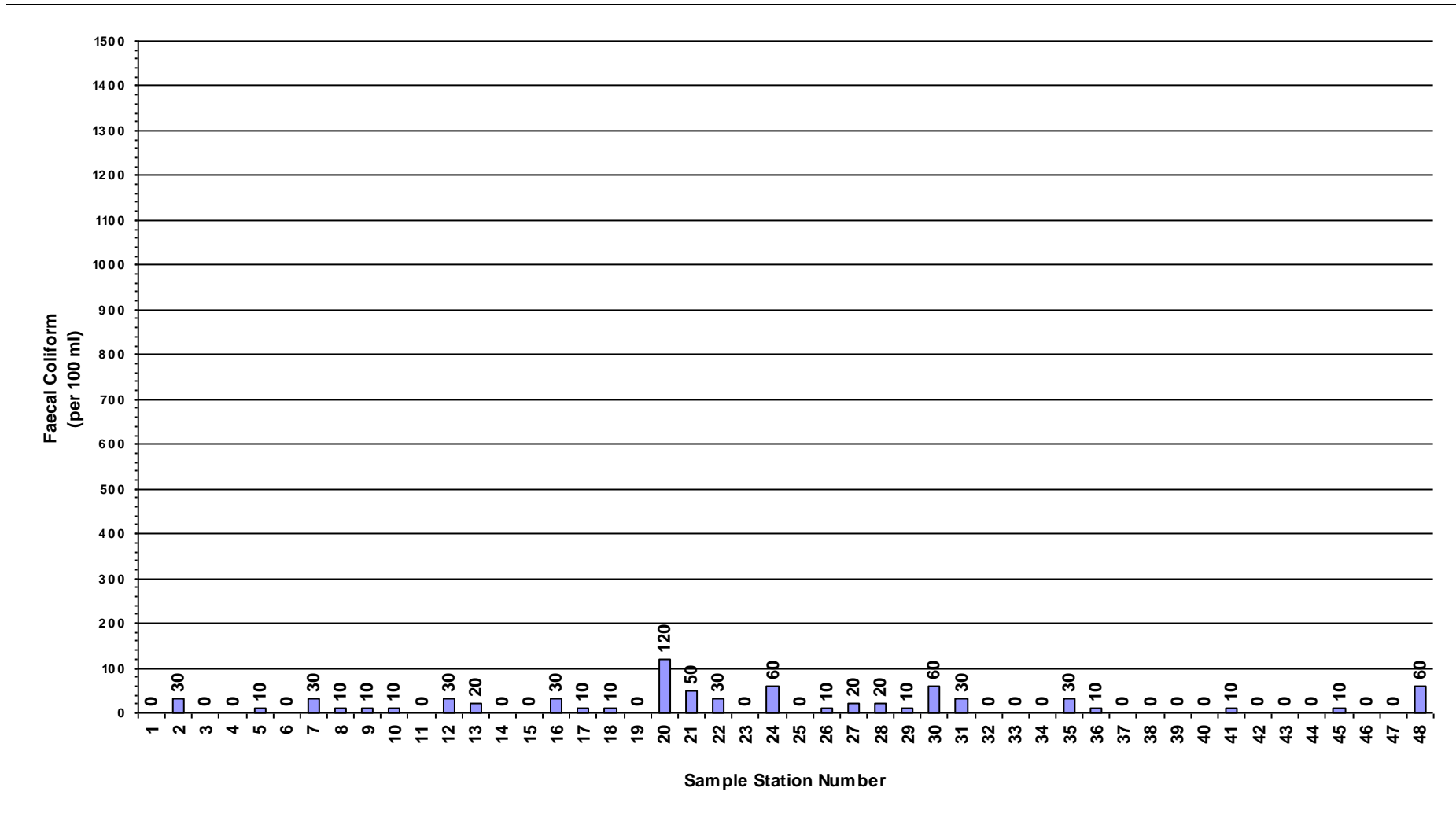
Water Quality Test Results by Sample Date and Sample Station

Sample Date

Volunteer

Field Sheet [Field Sheet](#)

Water Quality Sample Results by Sample Station for 1996-08-05





Miller Lake Community Group

Water Quality Test Results by Sample Date and Sample Station

Water Quality Sample Results by Sample Number

Sample Number	Value	Location Description
1	<10	Big Wooden Dock
2	30	Dobson's
3	<10	Weed Patch Brown Cottage
4	<10	Right of Hubbards
5	10	Millers Family Camp - Stinsons #1 Cottage
6	<10	Millers Family Camp - Swimming Area
7	30	Millers Family Camp - Boat Ramp Wilson
8	10	Glass Cottage
9	10	Ken Shepperds
10	10	Kris
11	<10	Right of Way by Benjamins
12	30	Shenkals
13	20	Pro/Woddels
14	<10	Summer House - Boat House Area
15	<10	Summer House - Swimming Area
16	30	Summer House - Rock Cliff
17	10	Church Camp
18	10	Zavitiz
19	<10	Shmitts
20	120	Rock Work - Green Door
21	50	Boat House With Light
22	30	Public Access Road
23	<10	Flower Garden Bay
24	60	Brown Two Storey
25	<10	Keins
26	10	Public Access
27	20	across from Leberts
28	20	Leberts
29	10	Tammy's Cove - swimming area
30	60	Tammy's Cove - cottage by point
31	30	left of rock ridge
32	<10	Right of Ceasars
33	<10	Peppers Beach
34	<10	Hillside Steps
35	30	Cottage Point Bay
36	10	Sandy Beach (Reeds)
37	<10	Blue Boat Ramp / Cottage Dish
38	<10	Brown House and Dish
39	<10	Right of Dish



Miller Lake Community Group

Water Quality Test Results by Sample Date and Sample Station

40	<10	Green Boat House Door
41	10	Bay left of Doiges
42	<10	Sandy Beach Right of Doidges
43	<10	Row of Rock Right of
44	<10	Stat Dish / B. House
45	10	Between Cottage with Sand Beach
46	<10	Loan Cottage Bay
47	<10	Area Near Beaver Dam
48	60	Gay's Right of Way



Miller Lake Community Group

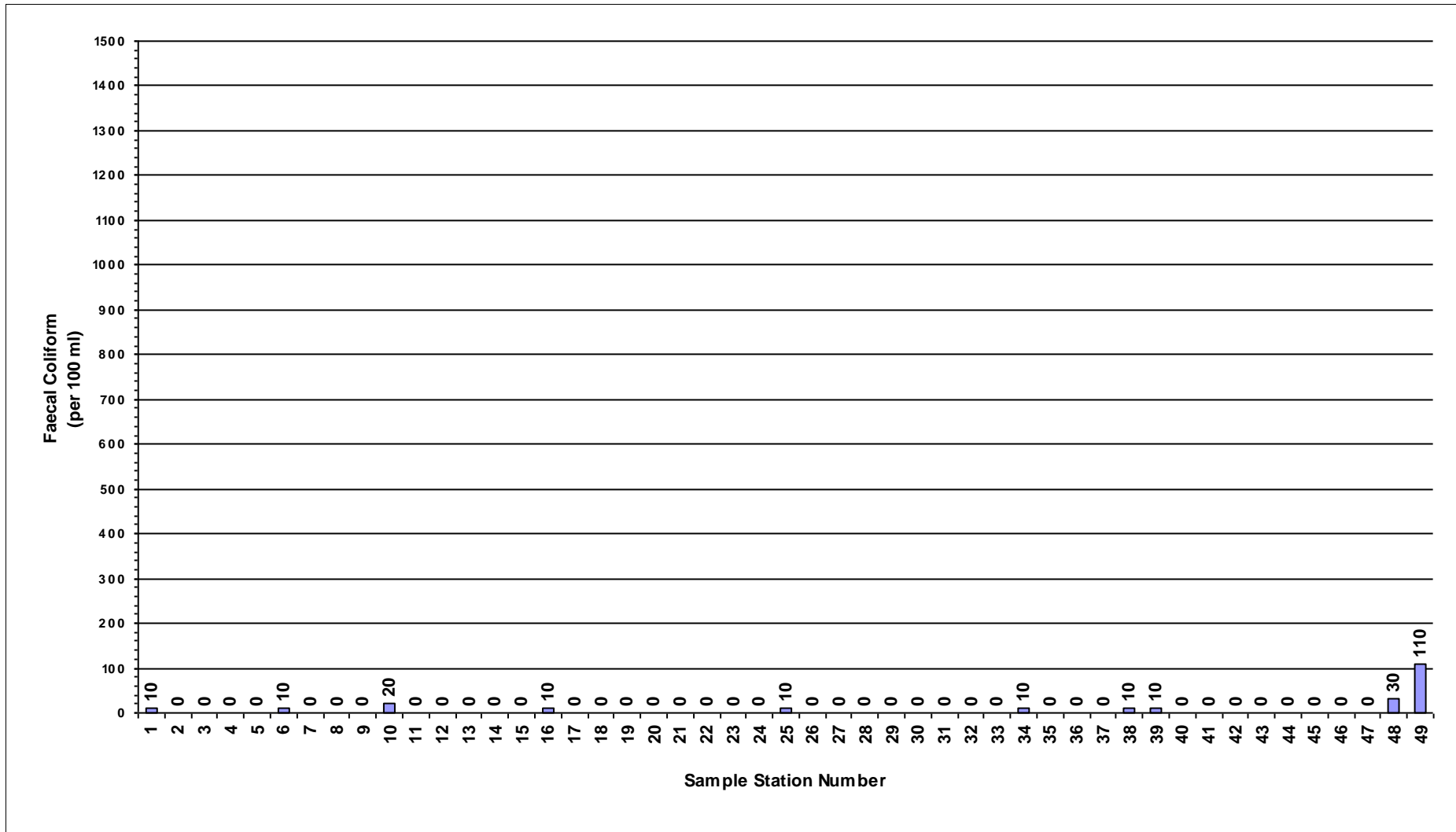
Water Quality Test Results by Sample Date and Sample Station

Sample Date

Volunteer

Field Sheet [Field Sheet](#)

Water Quality Sample Results by Sample Station for 1997-08-18





Miller Lake Community Group

Water Quality Test Results by Sample Date and Sample Station

Water Quality Sample Results by Sample Number

Sample Number	Value	Location Description
1	10	Dobsons right of way
2	<10	McMillan - Campbell
3	<10	Hubbards - right of dock
4	<10	Millers Family Camp - Stinson #1 cottage
5	<10	Millers Family Camp - swim area
6	10	Millers Family Camp - boat launch ramp
7	<10	Kochs
8	<10	Kens Sheppard
9	<10	glass cottage
10	20	Kris
11	<10	right of way boat launch
12	<10	Shinkels
13	<10	Proc - Waddels
14	<10	SH - Boat house bay
15	<10	SH - swimming area
16	10	SH - campsite rock cliff
17	<10	Church camp
18	<10	left of Bob Dach (ramp)
19	<10	Partridges
20	<10	green dock - wire mesh cribs
21	<10	bt house with light
22	<10	public access
23	<10	between docks - flower bay
24	<10	new rock shore - left of old raft
25	10	new gray cottage (fancy door)
26	<10	Kerns (green spot)
27	<10	public access
28	<10	Hallidays
29	<10	Leberts
30	<10	across from Leberts
31	<10	Tammys Cove Beach
32	<10	R of Ceasars
33	<10	Peppers (R of)
34	10	right of new construction - brown siding
35	<10	cottage pt bay - sandy beach
36	<10	sandy beech - right of reeds
37	<10	left of gazebo (Thelma)
38	10	mesh cribs - A shape cottage
39	10	new cottage between docks



Miller Lake Community Group

Water Quality Test Results by Sample Date and Sample Station

40	<10	green boat house - right of it
41	<10	Doidges bay - front of ditch
42	<10	rt Sandy Beach
43	<10	3rd row of rocks
44	<10	stat dish - b house
45	<10	A-frame brown shed
46	<10	sandy beach cottage
47	<10	loan cottage bay
48	30	Gays right of way
49	110	dran left side of Coates



Miller Lake Community Group

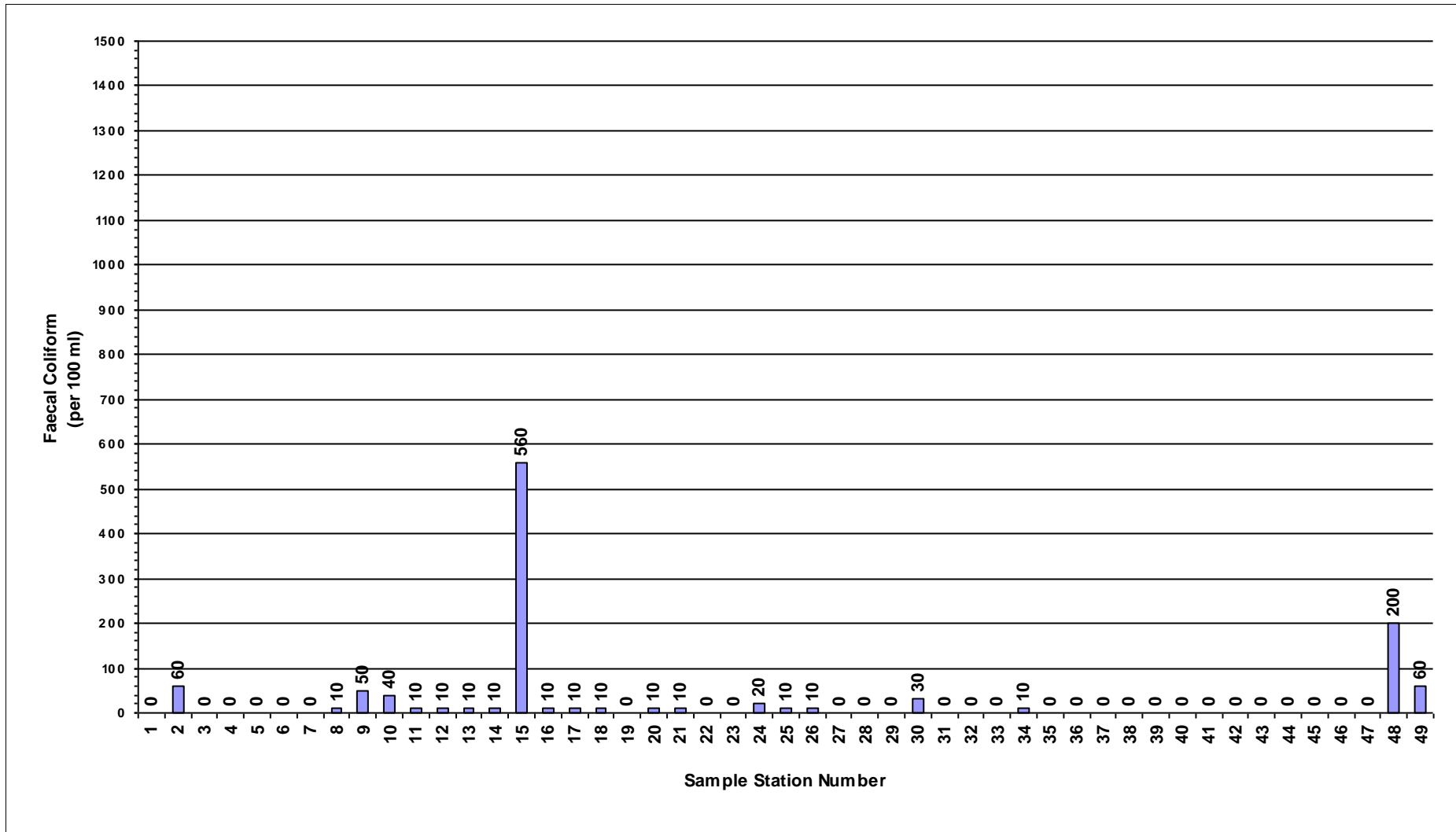
Water Quality Test Results by Sample Date and Sample Station

Sample Date

Volunteer

Field Sheet [Field Sheet](#)

Water Quality Sample Results by Sample Station for 1998-08-16





Miller Lake Community Group

Water Quality Test Results by Sample Date and Sample Station

Water Quality Sample Results by Sample Number

Sample Number	Value	Location Description
1	<10	Right of Way - Dobsons
2	60	drain - I s Coates
3	<10	Hubbards - drain
4	<10	Drain #1 cottage
5	<10	MFC - swim area
6	<10	Bt ramp - right weeds
7	<10	Adams - R dock
8	10	Stephen Millers - Right of dock
9	50	Zinns - right of dock
10	40	Right of Sagers
11	10	Rt of Way - Benjamins
12	10	Pro - Waddels
13	10	M. Ironsides
14	10	SH - Bt area
15	560	SH - sw area
16	10	SH - cliff campsite
17	10	Church camp
18	10	Zavitzs
19	<10	Sniders
20	10	stone steps long wooden box
21	10	stone work hill
22	<10	public ass
23	<10	Flower Garden Bay - left side of dock
24	20	Grenons
25	10	beach area right side of Flower Garden Bay
26	10	left of stone front cottage
27	<10	left of Salens grey cottage
28	<10	public access - sandy beach
29	<10	Hallidays
30	30	Leberts
31	<10	cottage across from Leberts
32	<10	2 storey A frame with 2 decks
33	<10	cement hill deck - right side pump box
34	10	CoH Pt sandy beach
35	<10	weeds left side of beach
36	<10	If side of dock - red cottage - Ceasars deck
37	<10	right of gazebo
38	<10	between crib docks
39	<10	big stone frontage



Miller Lake Community Group

Water Quality Test Results by Sample Date and Sample Station

40	<10	cliff steps - brown cottage
41	<10	left side bay area Doidges
42	<10	sandy beach right of Doidges
43	<10	right of bird house - between rock rows
44	<10	stat dish - bird house - right of it
45	<10	A frame - brown bunkie
46	<10	sandy beach cottage
47	<10	Lone Cottage Bay
48	200	R of W at Gays
49	60	Br. Cottage beach



Miller Lake Community Group

Water Quality Test Results by Sample Date and Sample Station

Sample Date

2000-08-15

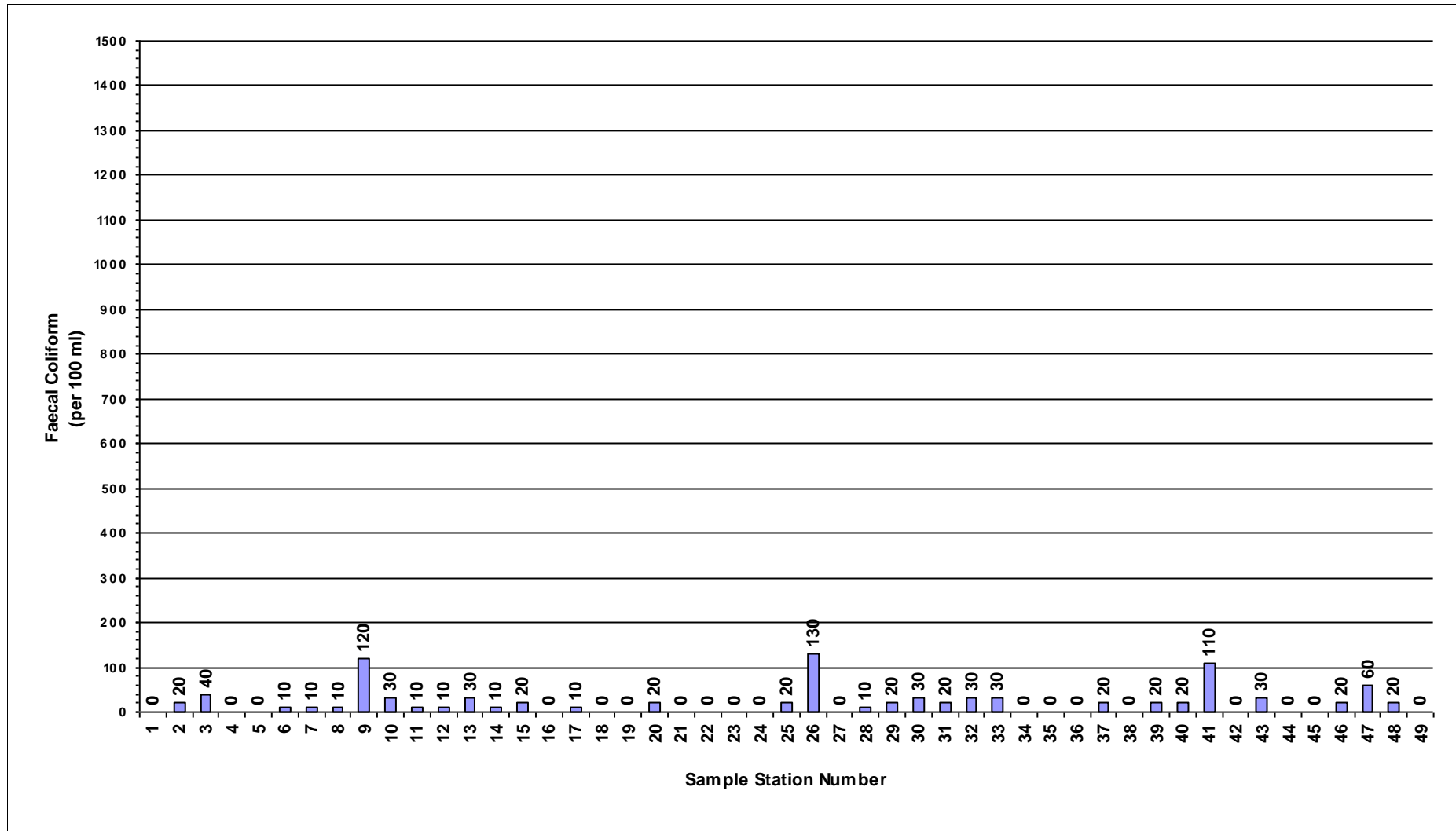
Volunteer

C. Munn

Field Sheet

[Field Sheet](#)

Water Quality Sample Results by Sample Station for 2000-08-15





Miller Lake Community Group

Water Quality Test Results by Sample Date and Sample Station

Water Quality Sample Results by Sample Number

Sample Number	Value	Location Description
1	<10	Atkins beach
2	20	Adms dock
3	40	Drain - Tanners and Millers
4	<10	Millers Family Camp
5	<10	Millers Family Camp
6	10	Millers Family Camp
7	10	Brickers Deck - Vardys
8	10	Hubbards - Dubeaus drain
9	120	McMillian & Lees - stream
10	30	Dobsons drain right of way
11	10	Lf of Coates drain
12	10	Right of Way -Jim and Diannis
13	30	Sandy Beach area cottage
14	10	deck cottage left of right of way
15	20	whiteboard house w bird house
16	<10	sandy beach left of bird house
17	10	left of Doidge
18	<10	fancys steps (Grannys)
19	<10	cottage with dish - high deck
20	20	left side of dish (big) Daniels
21	<10	Gazebo Rofit
22	<10	Left side of island
23	<10	beach - red bench - grey cottage
24	<10	cuaseway start - leftof cottage pt
25	20	Left side of small dish - A frame - light pole
26	130	Right of Ceasars brown cottage
27	<10	cottage across from Leberts
28	10	Leberts
29	20	Hallidays & Dirks
30	30	Public Access
31	20	Salin and Kerns
32	30	grey cottage - br. A frame - lg block wall
33	30	lopng rock wall right of Grenons
34	<10	Grenons r of dock
35	<10	Flower Garden Bay - left side of dock
36	<10	right of flag pole right of right of way
37	20	Quigleys
38	<10	White high & big water dock
39	20	Sshmidts



Miller Lake Community Group

Water Quality Test Results by Sample Date and Sample Station

40	20	Blacks
41	110	Procuiners - Fields
42	<10	Schenekels
43	30	Seagers
44	<10	Zinns
45	<10	Miller left of dock
46	20	Church Camp - right of steps
47	60	Summer House - cliff side
48	20	Summer House - beach and swim area
49	<10	Summer House - left of beach area



Miller Lake Community Group

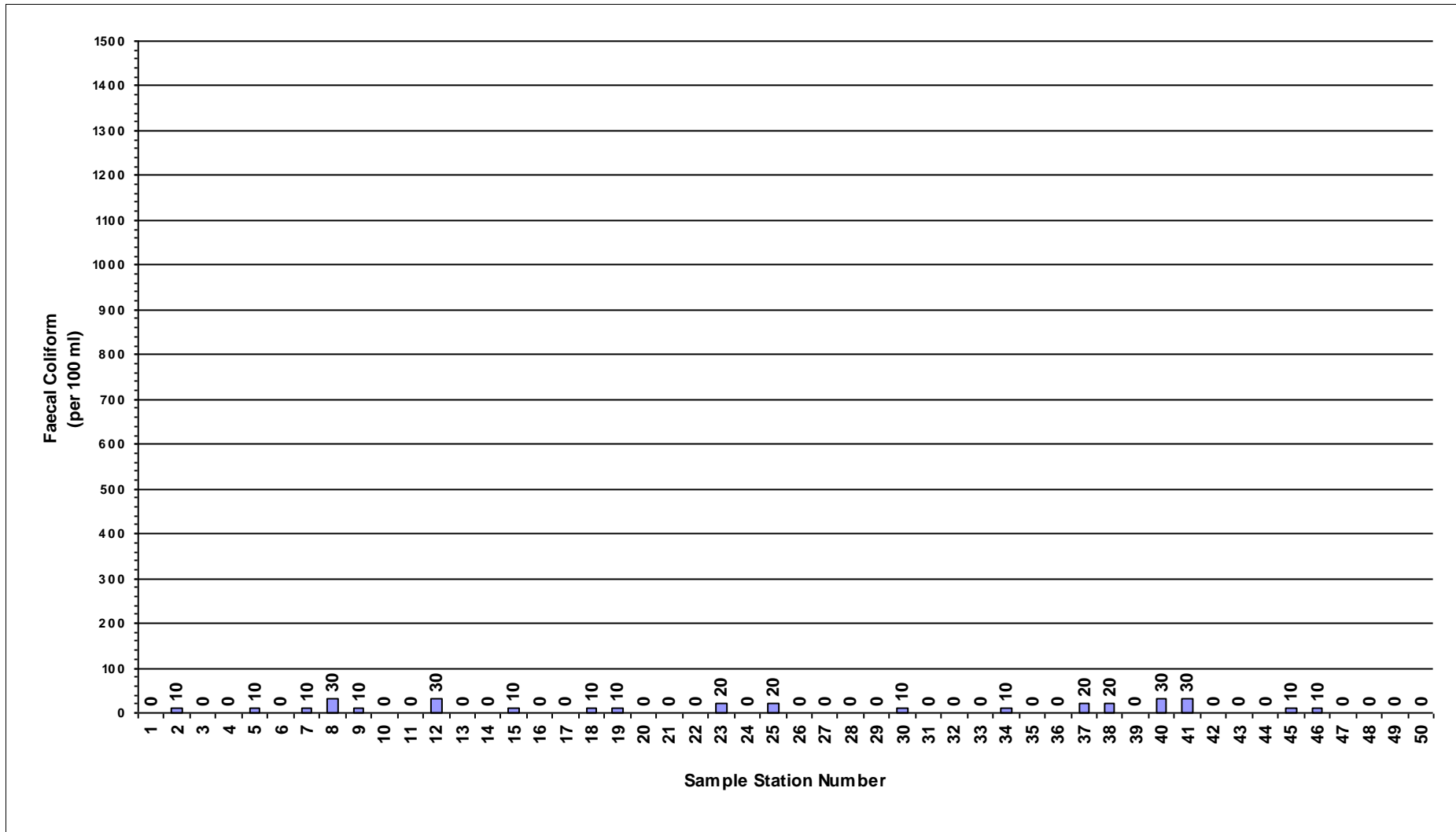
Water Quality Test Results by Sample Date and Sample Station

Sample Date

Volunteer

Field Sheet [Field Sheet](#)

Water Quality Sample Results by Sample Station for 2001-08-26





Miller Lake Community Group

Water Quality Test Results by Sample Date and Sample Station

Water Quality Sample Results by Sample Number

Sample Number	Value	Location Description
1	<10	
2	10	
3	<10	
4	<10	
5	10	
6	<10	
7	10	
8	30	
9	10	
10	<10	
11	<10	
12	30	
13	<10	
14	<10	
15	10	
16	<10	
17	<10	
18	10	
19	10	
20	<10	
21	<10	
22	<10	
23	20	
24	<10	
25	20	
26	<10	
27	<10	
28	<10	
29	<10	
30	10	
31	<10	
32	<10	
33	<10	
34	10	
35	<10	
36	<10	
37	20	
38	20	
39	<10	



Miller Lake Community Group

Water Quality Test Results by Sample Date and Sample Station

40	30
41	30
42	<10
43	<10
44	<10
45	10
46	10
47	<10
48	<10
49	<10
50	<10



Miller Lake Community Group

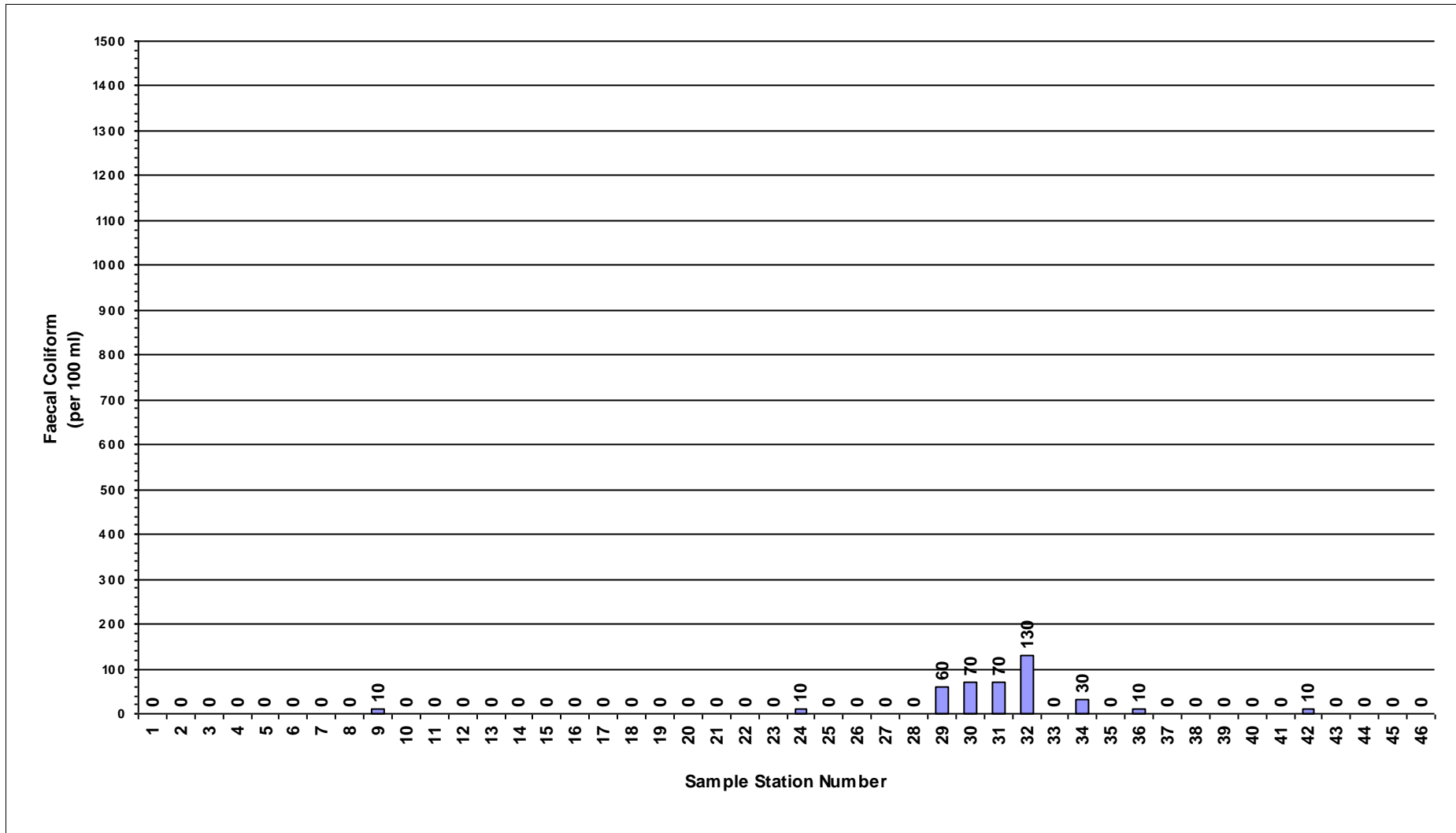
Water Quality Test Results by Sample Date and Sample Station

Sample Date

Volunteer

Field Sheet [Field Sheet](#)

Water Quality Sample Results by Sample Station for 2002-09-16





Miller Lake Community Group

Water Quality Test Results by Sample Date and Sample Station

Water Quality Sample Results by Sample Number

Sample Number	Value	Location Description
1	<10	Shaptons
2	<10	Maxfields
3	<10	McDonalds
4	<10	Norms
5	<10	Masons
6	<10	Leberts
7	<10	Grenons
8	<10	Fisher
9	10	Kyles
10	<10	Salens
11	<10	Public Access
12	<10	Dircks
13	<10	North of Leberts End
14	<10	Tammys Cove
15	<10	Doug and Julies
16	<10	Hymas
17	<10	East of Peninsula
18	<10	cove west of peninsula
19	<10	Hudsons
20	<10	Birches (Ecker)
21	<10	Croquets
22	<10	Doidges
23	<10	Macintosh (2 way)
24	10	Suttons
25	<10	Small Island
26	<10	Hayes
27	<10	South of point
28	<10	36 acres bay cottage
29	60	bay w creek
30	70	beaver dam entrance
31	70	Cormiers
32	130	Robins
33	<10	60 Miller Lakeshore
34	30	Hubbards
35	<10	Stinsons
36	10	Miller Camp
37	<10	East of Miller Camp
38	<10	Browns
39	<10	Millers



Miller Lake Community Group

Water Quality Test Results by Sample Date and Sample Station

40	<10	Public Access
41	<10	Procuiners
42	10	Lombards
43	<10	Summer House Beach
44	<10	Summer House North Dock
45	<10	Church Camp
46	<10	Becareas



Miller Lake Community Group

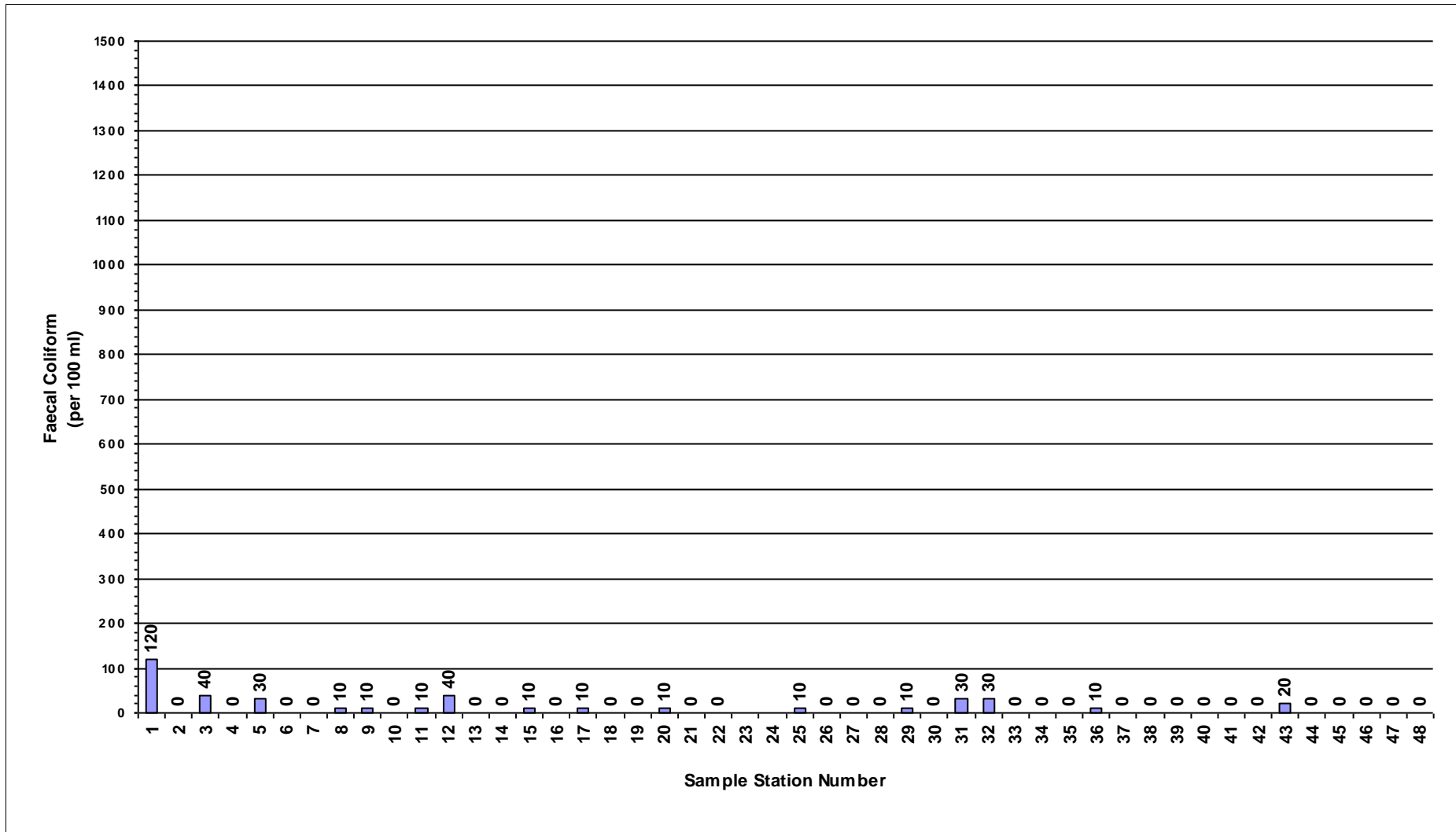
Water Quality Test Results by Sample Date and Sample Station

Sample Date

Volunteer

Field Sheet

Water Quality Sample Results by Sample Station for 2003-08-12





Miller Lake Community Group

Water Quality Test Results by Sample Date and Sample Station

Water Quality Sample Results by Sample Number

Sample Number	Value	Location Description
1	120	West End Public Park
2	<10	5th Lot Blue House
3	40	Br. & White Trailer Cdn flag
4	<10	Grey Blue Cottage
5	30	Lighthouse
6	<10	Stinson
7	<10	Miller Camp E
8	10	Sutton
9	10	S. Miller
10	<10	N. Shore Boat Access
11	10	Procurier
12	40	Toth
13	<10	Summer House E
14	<10	Baptist Camp E
15	10	Blair [Black?]
16	<10	Snyder
17	10	Bosomworth
18	<10	Plessl
19	<10	Soans
20	10	Mason
21	<10	West of Island
22	<10	East of Island
23		
24		
25	10	Banks & McCrie
26	<10	Grenon
27	<10	Gilmor
28	<10	Wacom
29	10	Haney
30	<10	Kilbreath
31	30	Dirckx
32	30	Tammys Cove Bay
33	<10	Tammys Cove
34	<10	Ceasars
35	<10	Street Light
36	10	Fukas
37	<10	Hutchinsons Point
38	<10	Moorehouse
39	<10	Hudson



Miller Lake Community Group

Water Quality Test Results by Sample Date and Sample Station

40	<10	New Guy Desert
41	<10	Crocket
42	<10	Doidge
43	20	Birdhouse
44	<10	Schultz +1 (flag)
45	<10	End of Tammys Cove Road
46	<10	Only Cabin Bay
47	<10	Brury Road Line S. Shore
48	<10	Beaver Dam Bay



Miller Lake Community Group

Water Quality Test Results by Sample Date and Sample Station

Sample Date

2004-08-16

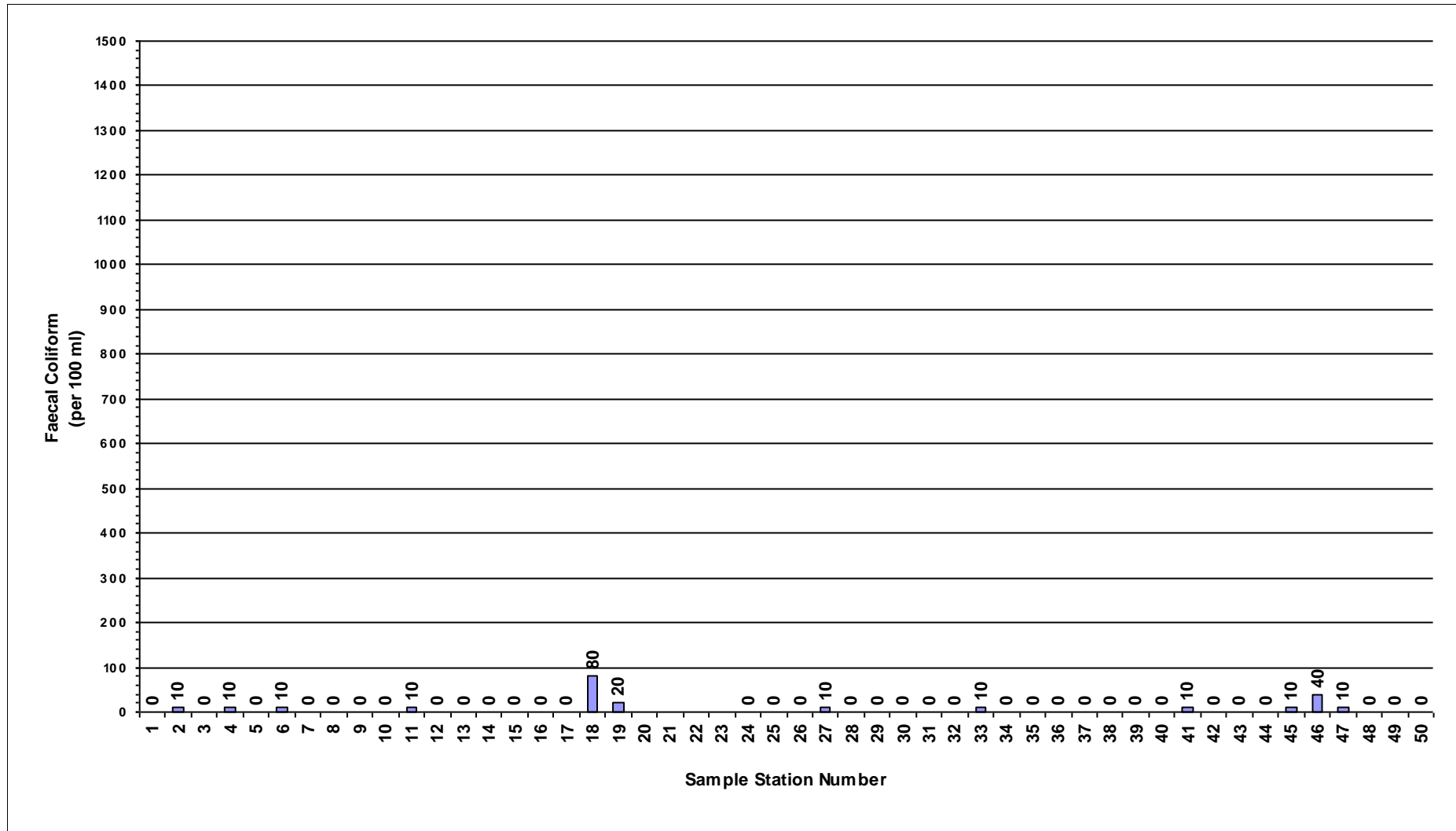
Volunteer

P. Mundy

Field Sheet

[Field Sheet](#)

Water Quality Sample Results by Sample Station for 2004-08-16





Miller Lake Community Group

Water Quality Test Results by Sample Date and Sample Station

Water Quality Sample Results by Sample Number

Sample Number	Value	Location Description
1	<10	
2	10	
3	<10	
4	10	
5	<10	
6	10	
7	<10	
8	<10	
9	<10	
10	<10	
11	10	
12	<10	
13	<10	
14	<10	
15	<10	
16	<10	
17	<10	
18	80	
19	20	
20		
21		
22		
23		
24	<10	
25	<10	
26	<10	
27	10	
28	<10	
29	<10	
30	<10	
31	<10	
32	<10	
33	10	
34	<10	
35	<10	
36	<10	
37	<10	
38	<10	
39	<10	



Miller Lake Community Group

Water Quality Test Results by Sample Date and Sample Station

40	<10
41	10
42	<10
43	<10
44	<10
45	10
46	40
47	10
48	<10
49	<10
50	<10



Miller Lake Community Group

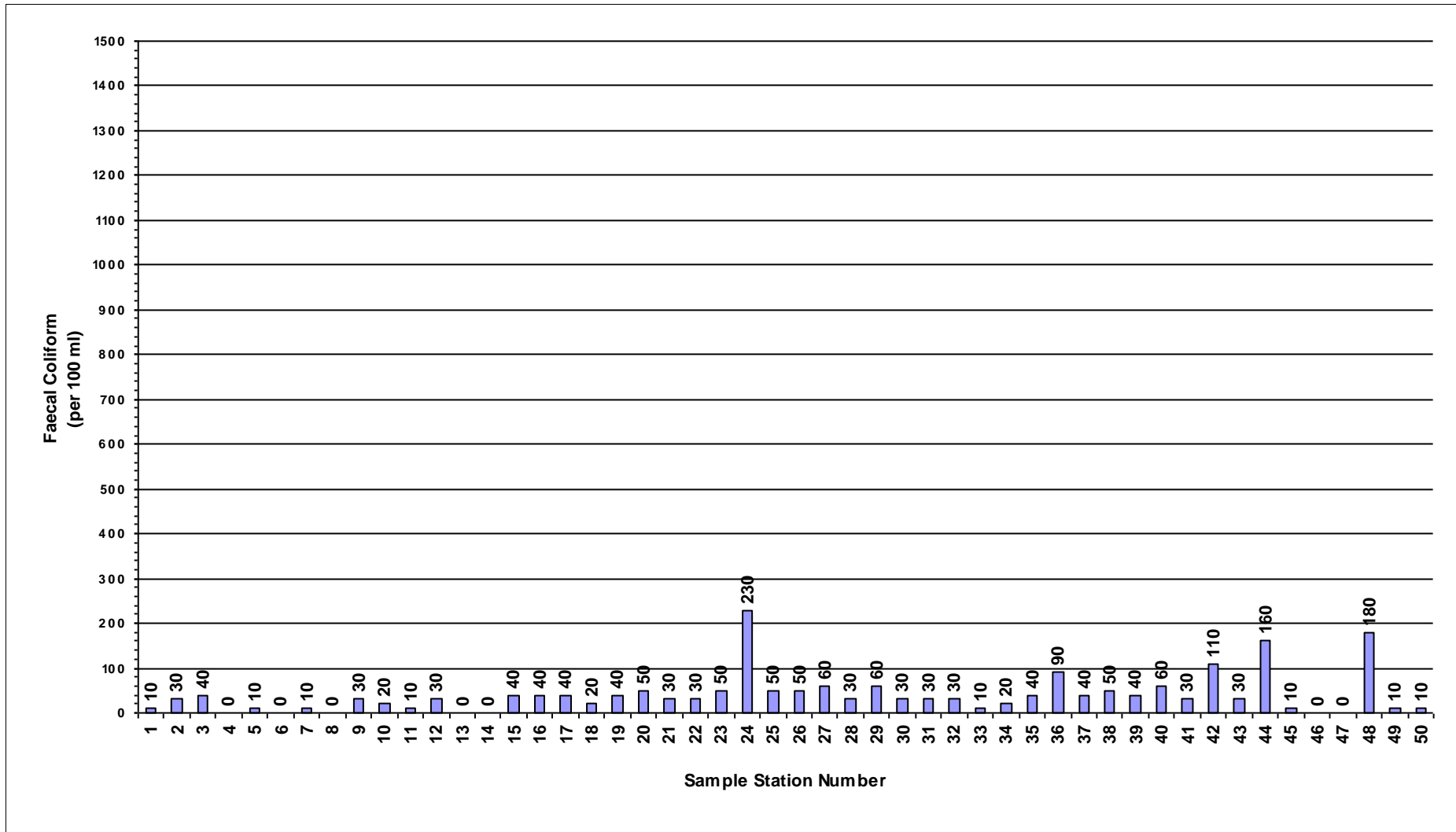
Water Quality Test Results by Sample Date and Sample Station

Sample Date

Volunteer

Field Sheet [Field Sheet](#)

Water Quality Sample Results by Sample Station for 2006-08-21





Miller Lake Community Group

Water Quality Test Results by Sample Date and Sample Station

Water Quality Sample Results by Sample Number

Sample Number	Value	Location Description
1	10	Robins [-1]
2	30	Thompson -1 [-4]
3	40	Thompson +1
4	<10	Stintson +2
5	10	Miller Camp 1
6	<10	Miller Camp 2
7	10	Miller Camp 3
8	<10	Sutton
9	30	Miller
10	20	Waddell
11	10	Schnarr
12	30	Lombard -1
13	<10	Summer House 1
14	<10	Summer House 2
15	40	Summer House 3
16	40	Baptist Camp 1
17	40	Baptist Camp 2
18	20	Beccarea
19	40	Partridge
20	50	Snyder
21	30	Bosomworth
22	30	Empty Lots
23	50	Braun
24	230	McCrie
25	50	Fischer
26	50	Rice +1
27	60	Haney
28	30	Public Access - Barnetts [New House]
29	60	Dirkx +1
30	30	Tammys Bay - Liebert
31	30	Tammy's Cove
32	30	Cesar +1
33	10	Streetlight PA
34	20	Faruki
35	40	Hodgekinson
36	90	Moorehead
37	40	Hudson
38	50	Stephanovich [indoor rock]
39	40	Crocketts Bay



Miller Lake Community Group

Water Quality Test Results by Sample Date and Sample Station

40	60	Public Access - Doidge
41	30	Rocca
42	110	Sutton
43	30	Public Access 5
44	160	Kearney
45	10	Lone Bay
46	<10	South Bay
47	<10	Beaver Dam Bay
48	180	Public Access 1
49	10	White
50	10	Public Access 3



Miller Lake Community Group

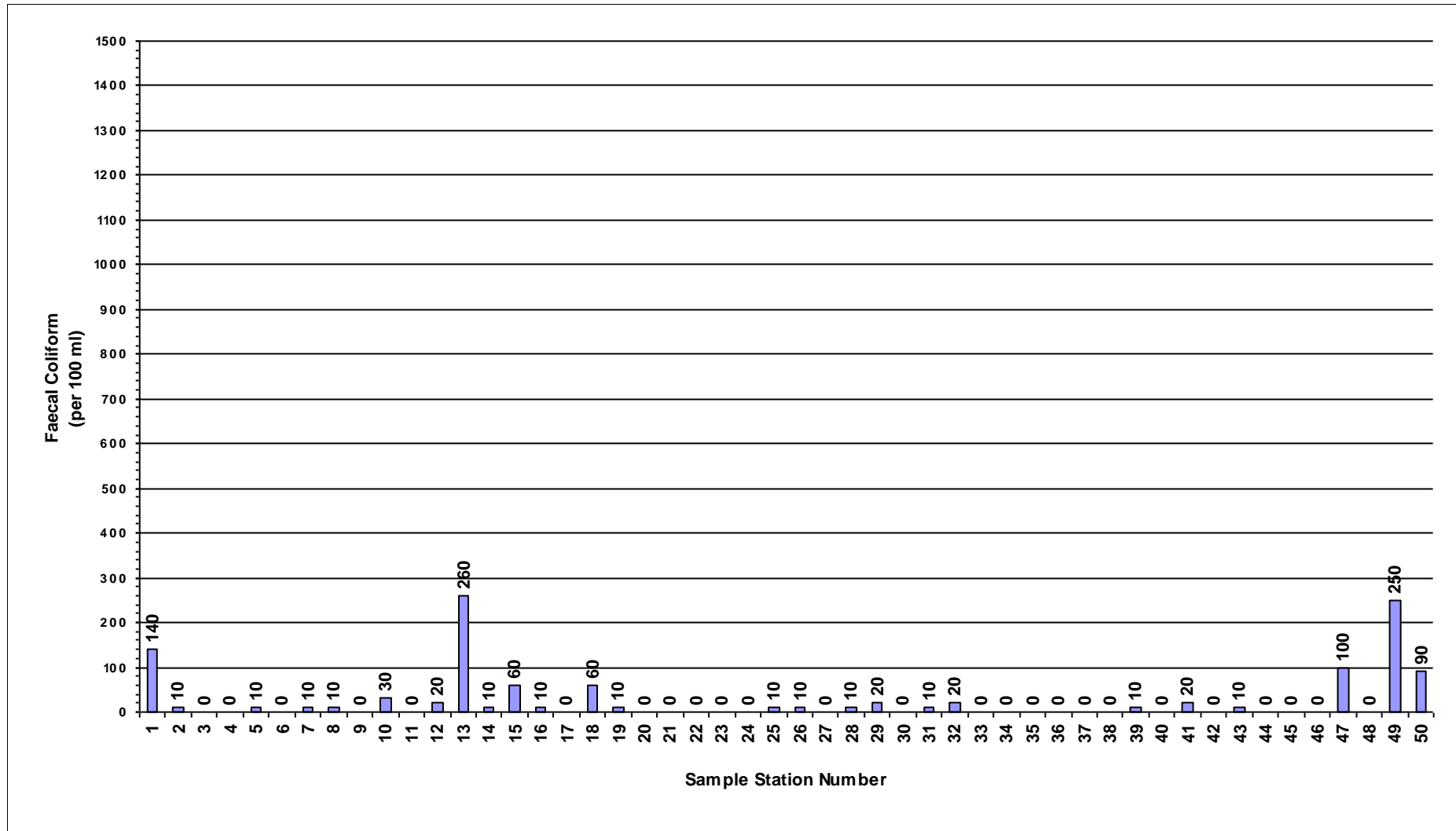
Water Quality Test Results by Sample Date and Sample Station

Sample Date

Volunteer

Field Sheet

Water Quality Sample Results by Sample Station for 2007-08-13





Miller Lake Community Group

Water Quality Test Results by Sample Date and Sample Station

Water Quality Sample Results by Sample Number

Sample Number	Value	Location Description
1	140	West Bay - Public Access 1
2	10	Robbins
3	<10	McMillen
4	<10	Miller Lake Store Road
5	10	Lighthouse
6	<10	Millers - A
7	10	Millers - B
8	10	Millers - C
9	<10	Hodgins
10	30	Sager
11	<10	Public Access 2
12	20	Field / Waddell
13	260	Summer House A
14	10	Summer House B
15	60	Summer House C
16	10	Baptist Camp A
17	<10	Baptist Camp B
18	60	Becarrea
19	10	Partridge
20	<10	Portrey
21	<10	Bosomworth
22	<10	220 Barneys Blvd - Green House
23	<10	Soames
24	<10	Public Access 3
25	10	Mundy
26	10	McCrie
27	<10	Fischer
28	10	McLeod
29	20	Haney
30	<10	Halliday
31	10	East Bay - Liebert
32	20	Draper
33	<10	Tammy's Cove
34	<10	Cesar
35	<10	Chester +2 (138 TCR)
36	<10	4 Cedars (164 TCR)
37	<10	Hutchinson Point
38	<10	McKay
39	10	Birches (214 TCR)



Miller Lake Community Group

Water Quality Test Results by Sample Date and Sample Station

40	<10	Paraschuk
41	20	Cunliffe
42	<10	Doige
43	10	Austin
44	<10	Sutton
45	<10	Public Access 5
46	<10	Kearns
47	100	Lone Bay
48	<10	South Bay
49	250	Beaver Dam
50	90	West Bay